

(#3069)
SILVER SHORES UNIT SEVENTEEN

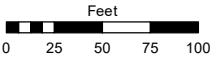
POR. N 1/2 SECTION 1
T20N - R18E

Assessor's Map Number

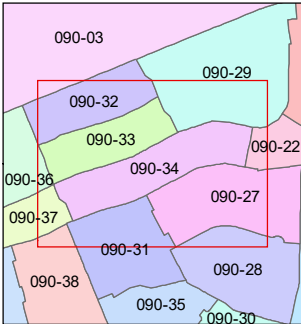
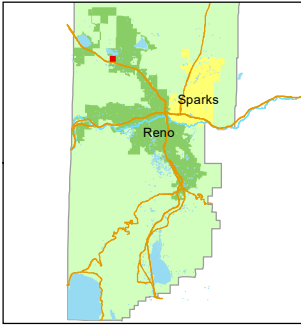
090-34

STATE OF NEVADA
WASHOE COUNTY
ASSESSOR'S OFFICE

1001 East Ninth Street, Building D
Reno, Nevada 89512
(775) 328-2231



1 inch = 100 feet



created by: KGC 4/16/2024

updated:

area previously shown on map(s):

NOTE: This map was prepared for the use of the Washoe County Assessor for assessment and illustrative purposes only. It does not represent a survey of the premises. No liability is assumed as to the sufficiency or accuracy of the data delineated hereon.

342

341

343

BEACON COVE DRIVE

DRIVE

RIVER

BIG

CYPRESS SHORES DRIVE

