

Major Roads

Water

PAEA - Titlist/Golfers Pass MF

PAFA - Pine Creek/Village Green/Incline Villa/Fairway

PAMA - Skylake

PAVA - The Reserve

PAVV - Incline Village Condo Common Area & Unbld.

PAZA - Woodminster/Fairway Pines

PBDA - Brookside

PBHA - Golfers Pass MF

PSAA - Lake Country

PVAA - Tahoe Palisades

PWAA - Incline Pines

PXAA - Glen Rock/Mont Clair/Cedar Crest

TABE - Championship Golf Course

TABZ - IVGID/Open Space

TACE - Championship Influence golf

TAEQ - Tahoe Commercial

TAFD - Eagle Drive

TAGG - Tahoe Estate Parcels

TAGW - Incline Champ And Mountain Courses

TAHE - East Slope

TAIC - Harold Drive

TAJD - Jennifer/UT/Apollo

TAKE - Lower East Slope

TAND - Lower Tyner

TAQK - Tahoe Multi Family

TARD - Mountain Golf Course

TAVE - The Woods

TAVV - Common Area

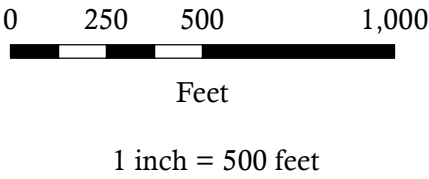
NOTE: See *Neighborhood Code Map Atlas* for the entirety of Neighborhood Code T.




Washoe County
Assessor's Office
1001 E. 9th St., Bldg. D
Reno, NV 89512
(775) 328-2231

This map was prepared for the use of the Washoe County Assessor for assessment and illustrative purposes only. It does not represent a survey of the premises. No liability is assumed as to the sufficiency or accuracy of the data delineated hereon.

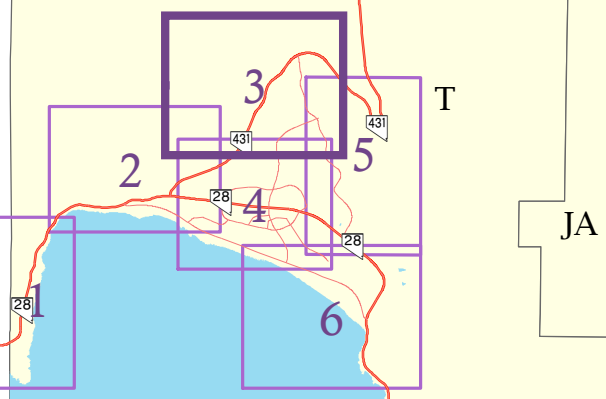
Neighborhood Code Map Atlas - Tahoe
Washoe County, Nevada
Lake Tahoe Area



May 22, 2023



Created by: J. Anderson



Tahoe Page Number

3

Jennifer, Mountain GC, Eagle Dr.
General Vicinity