
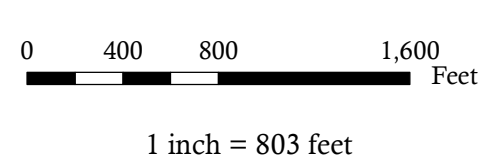


- Major Roads
- Neighborhoods
- Adjacent Neighborhoods
- Water
- AAAA - Assisted Care
- MMMM - Apartments
- XXXX - Centrally Assessed
- NCAR - Longley Commercial Condos
- NCCU - Dermody Aircenter
- NCDT - Industrial Condos
- NCEU - Dermody Business Park
- NCGY - Reno-Tahoe Airport (MURT Zoning)
- NCHT - Airport Industrial Condos
- NCVV - Common Area/Token Values
- NCWW - AG Land
- NCYY - Government

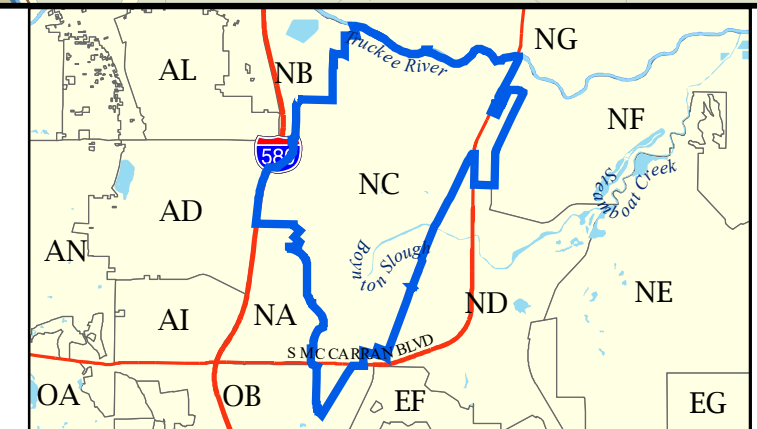
**Washoe County Assessor's Office**  
 1001 E. 9th St., Bldg. D  
 Reno, NV 89512  
 (775) 328-2231

## Neighborhood Code Map Atlas

Washoe County, Nevada



Aug 04, 2023  
 Created by: J. Anderson



*Neighborhood Code*  
NC  
 Airport  
 General Vicinity

This map was prepared for the use of the Washoe County Assessor for assessment and illustrative purposes only. It does not represent a survey of the premises. No liability is assumed as to the sufficiency or accuracy of the data delineated herein.