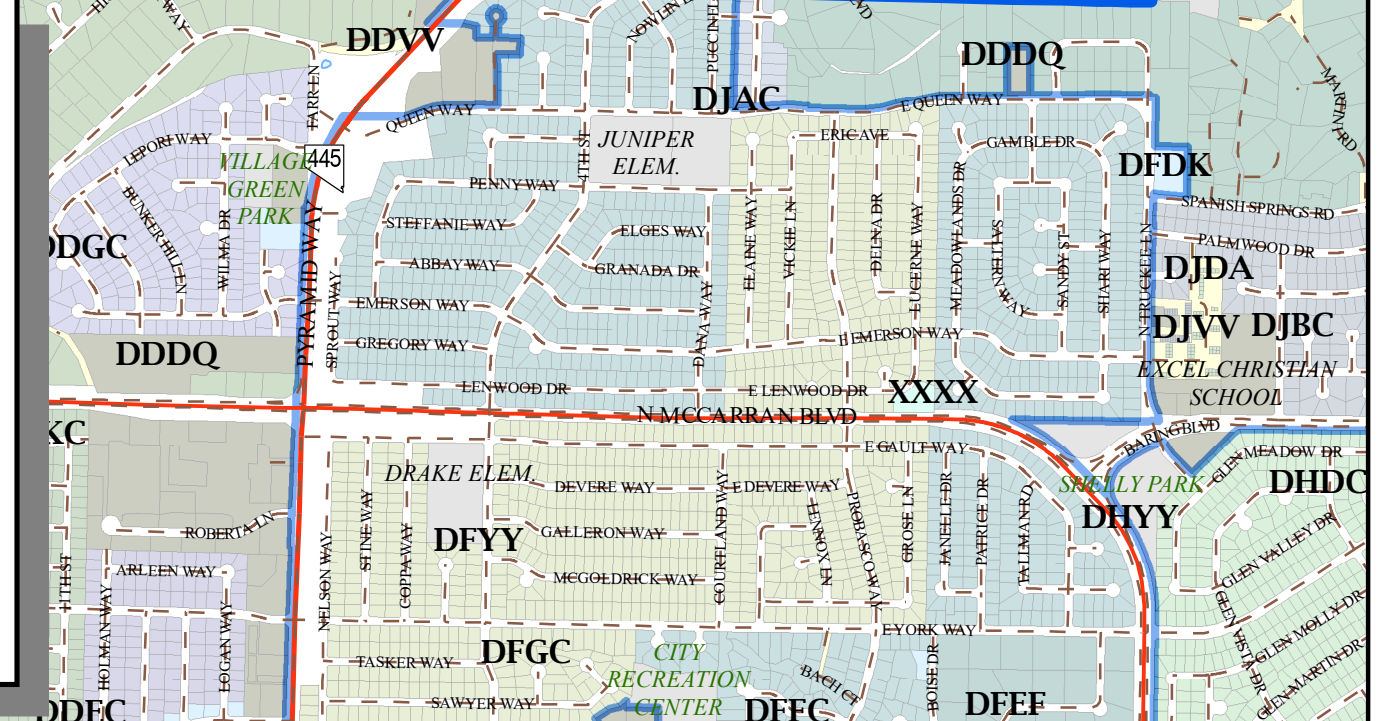



Major Roads	CAAD - Sun Valley -- Mobile Homes	CAEC - High Country – Sun Valley
Neighborhoods	CAAK - Sun Valley Multi-Family Low Density	CAFD - Weems Way/Moor Park SFRs
Adjacent Neighborhoods	CAAN - Sun Valley MH Park	CAGD - Juniper Heights – Sun Valley
Water	CAAQ - Sun Valley Commercial	CAHD - Sun Valley SFRs (LUC 20)
AAAA - Assisted Care	CAAU - Sun Valley Industrial	CAIB - Falcon Ridge
MMMM - Apartments	CABD - Sun Valley -- Lifestyle Homes	CAOS - Hobey's Casino
XXXX - Centrally Assessed	CACZ - SFR Land (MDS/LDS Zoning)	CAVV - Common Area/Token
CAAB - Valle Vista	CADC - Sun Valley SFR Land (MDS/LDS Zoning)	CAYY - Government





Washoe County
Assessor's Office
1001 E. 9th St., Bldg. D
Reno, NV 89512
(775) 328-2231

This map was prepared for the use of the Washoe County Assessor for assessment and illustrative purposes only. It does not represent a survey of the premises. No liability is assumed as to the sufficiency or accuracy of the data delineated hereon.

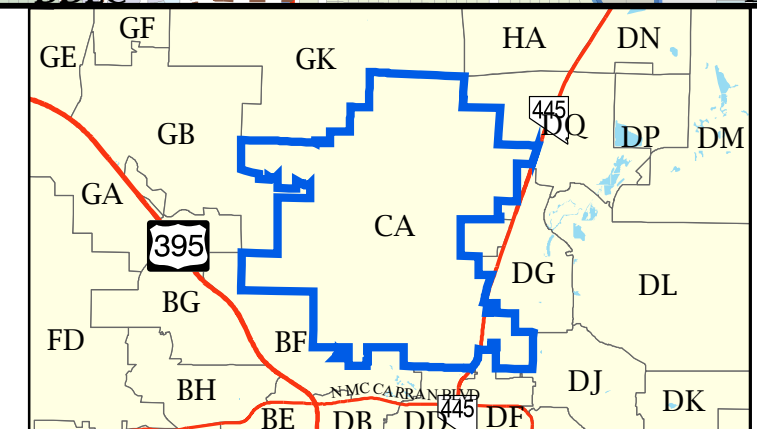
Nearighborhood Code Map Atlas

Washoe County, Nevada

060012002400

Feet

1 inch = 1,202 feet



Nearighborhood Code

CA

Sun Valley
General Vicinity