(#5216)
THE FOOTHILLS AT WINGFIELD
VILLAGE 11 - PHASE 2

NEW URBAN DISTRICT

PORTION OF THE NORTH ½ SECTION 7

T20N - R21E

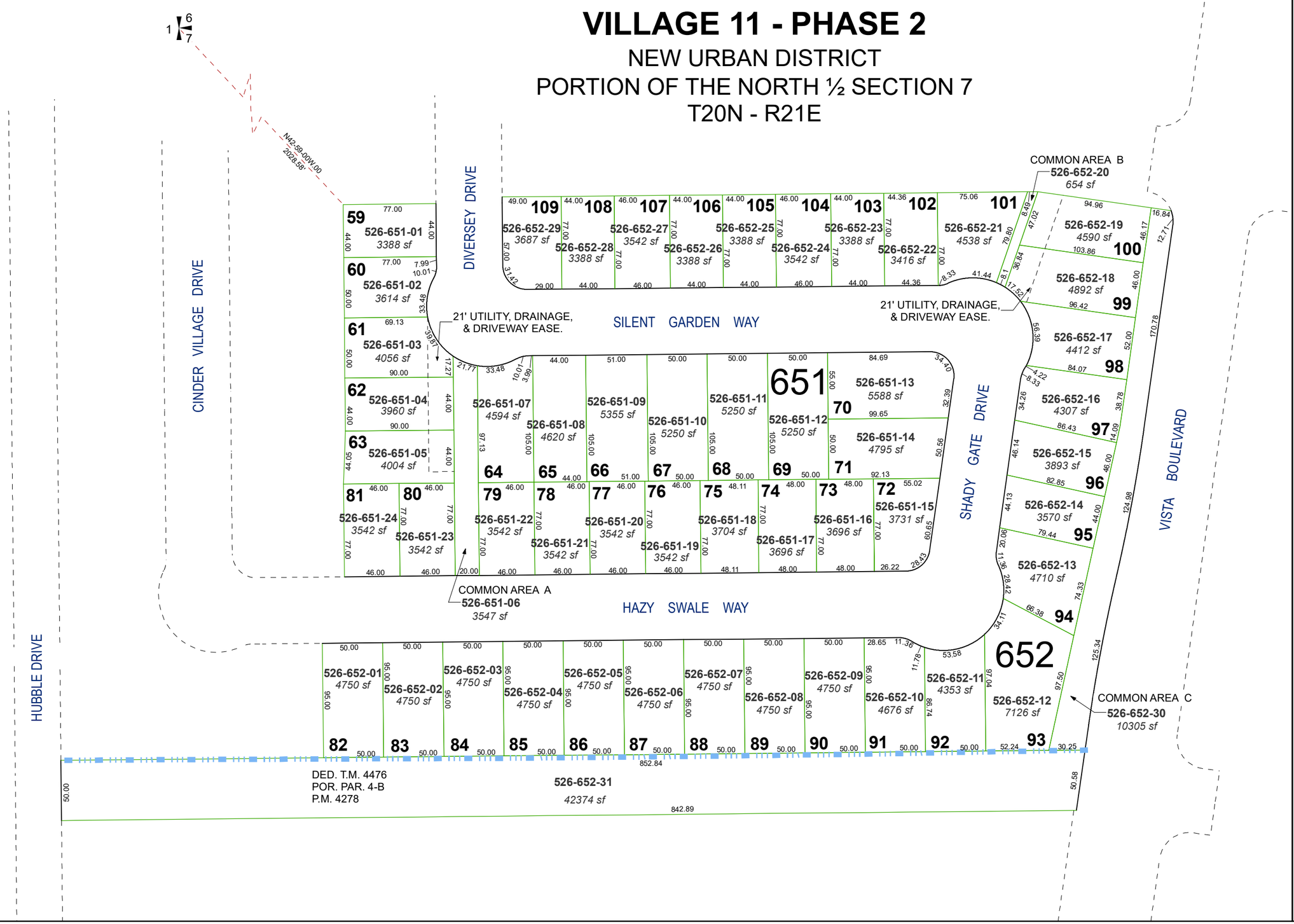

Assessor's Map Number

526-65

STATE OF NEVADA

WASHOE COUNTY

ASSESSOR'S OFFICE

1001 East Ninth Street, Building D
Reno, Nevada 89512
(775) 328-2231

Feet
0 20 40 60 80

1 inch = 80 feet

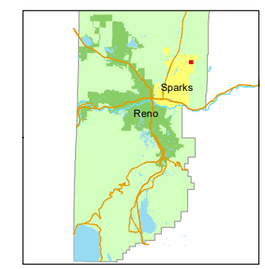

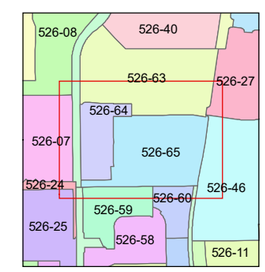

created by: JMO 8/4/2017

updated: JKF 5/8/20

area previously shown on map(s):

526-01

NOTE: This map was prepared for the use of the Washoe County Assessor for assessment and illustrative purposes only. It does not represent a survey of the premises. No liability is assumed as to the sufficiency or accuracy of the data delineated hereon.