# (#5305)
# KILEY RANCH NORTH VILLAGE 37A, PHASE 2

A PLANNED UNIT DEVELOPMENT

PORTION OF THE N ½ SECTION 15
T20N - R20E

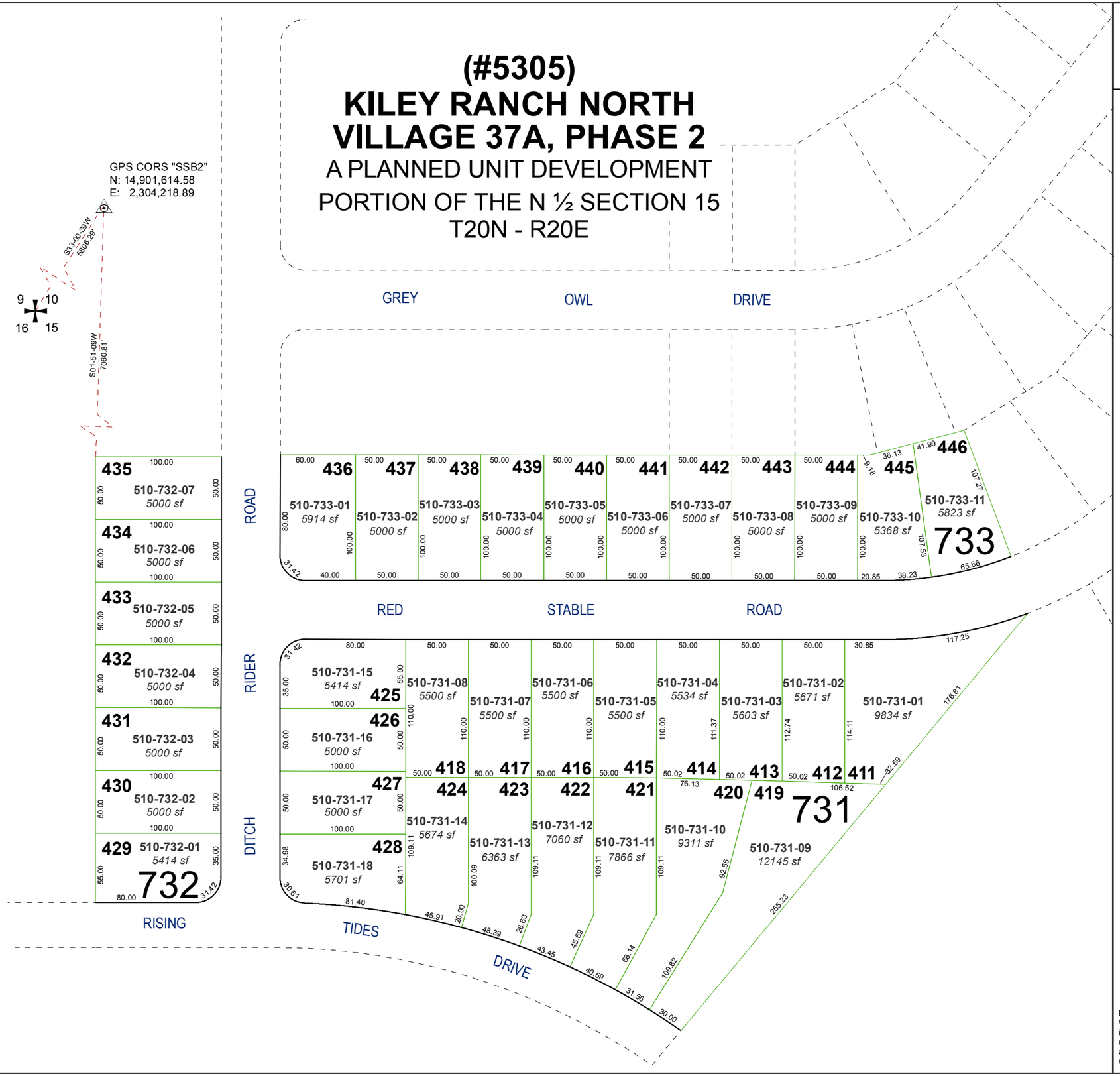


Assessor's Map Number

**510-73**

STATE OF NEVADA

**WASHOE COUNTY**

**ASSESSOR'S OFFICE**

1001 East Ninth Street, Building D
Reno, Nevada 89512
(775) 328-2231

Feet
0 20 40 60 80

1 inch = 80 feet

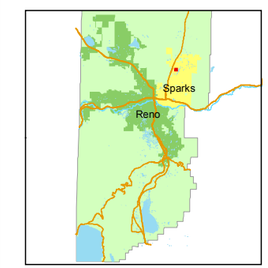


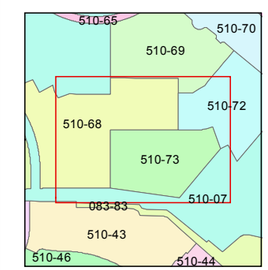


created by: JMO 1/11/2019

updated:

area previously shown on map(s):

510-07

NOTE: This map was prepared for the use of the Washoe County Assessor for assessment and illustrative purposes only. It does not represent a survey of the premises. No liability is assumed as to the sufficiency or accuracy of the data delineated hereon.