(#4454)
VILLAGES AT DAMONTE RANCH
UNIT 19A-1

A POR. OF THE NE ¼ OF SEC. 22
T18N - R20E

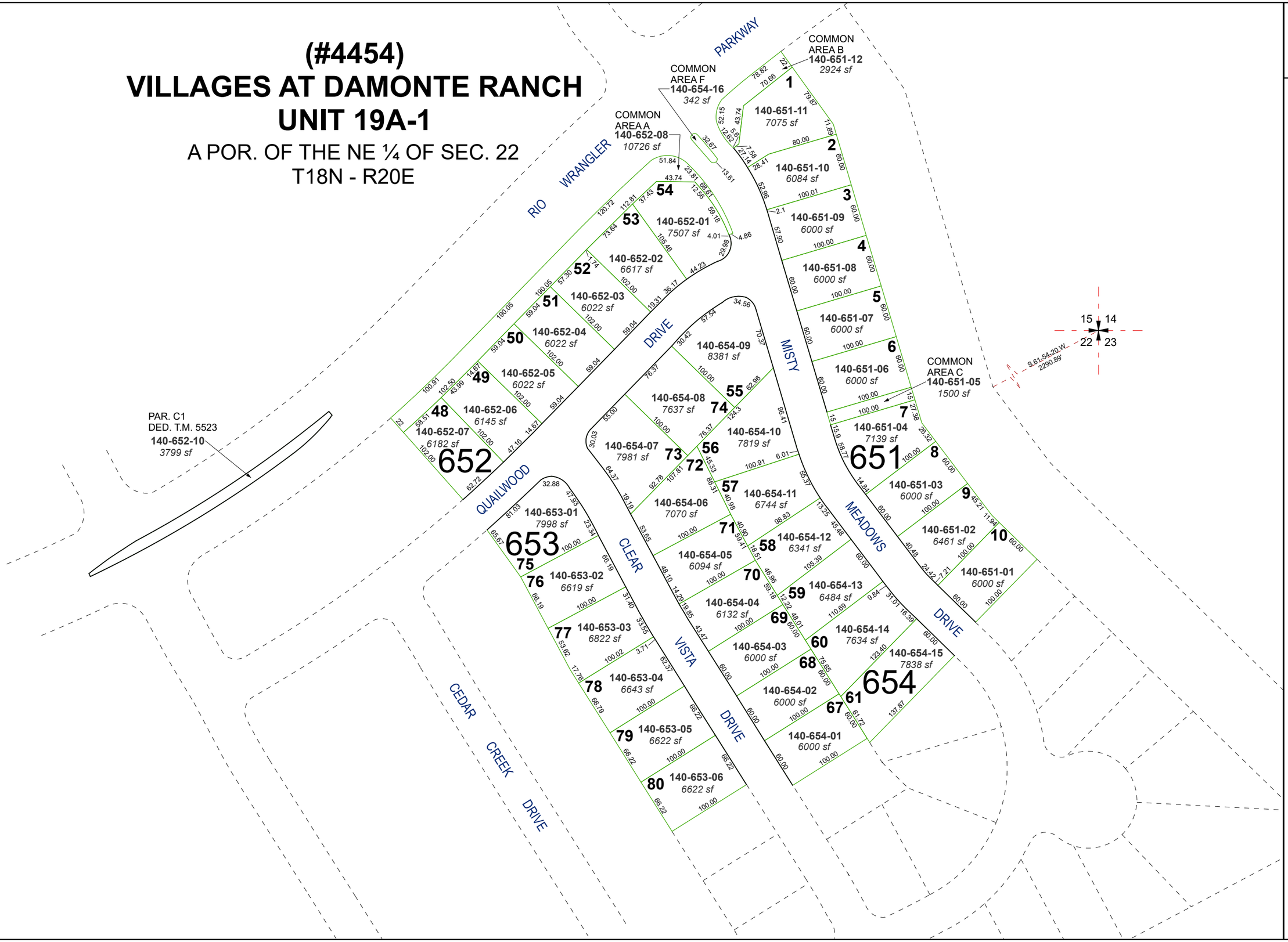

Assessor's Map Number

140-65

STATE OF NEVADA
WASHOE COUNTY
ASSESSOR'S OFFICE

1001 East Ninth Street, Building D
Reno, Nevada 89512
(775) 328-2231

Feet
0 25 50 75 100

1 inch = 100 feet

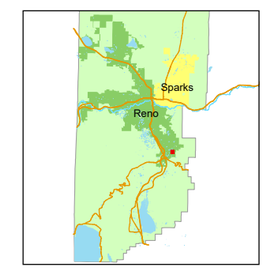

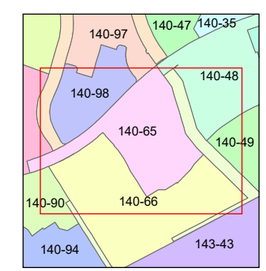

created by: NLH 9/16/2011

updated: JRA 4/26/24 JKF 6/11/26

area previously shown on map(s):

140-02

NOTE: This map was prepared for the use of the Washoe County Assessor for assessment and illustrative purposes only. It does not represent a survey of the premises. No liability is assumed as to the sufficiency or accuracy of the data delineated hereon.