CONDOMINIUM PARCEL MAP NO. 2974

LOT 23, SOUTHWOOD SUBDIVISION NO. 1
PORTION SE¼ SECTION 16, T16N - R18E

TO EACH AN UNDIVIDED 50 PERCENT INTEREST
IN AND TO THE COMMON AREA

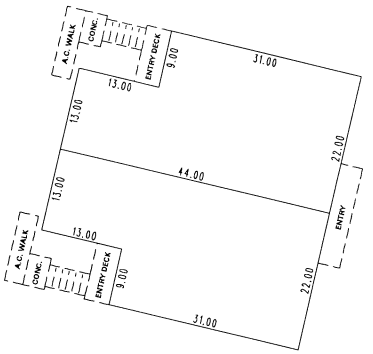

TYPICAL UNIT - LOWER LEVEL

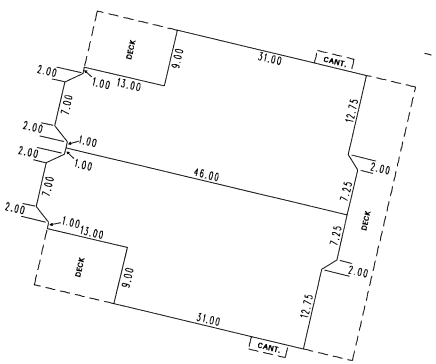

TYPICAL UNIT - UPPER LEVEL

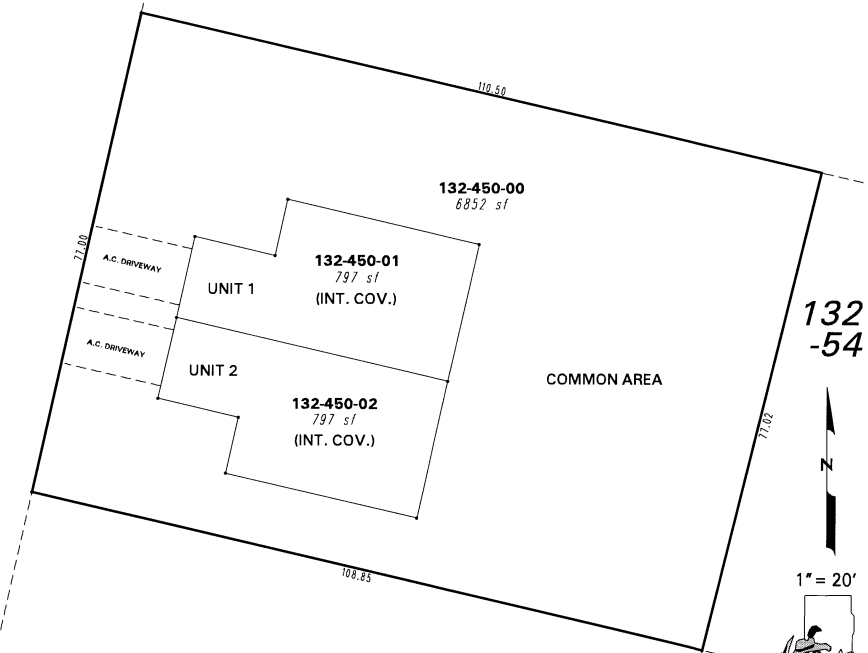

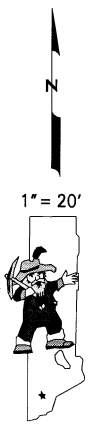

1" = 20'

NOTE: This map is prepared for the use of the Washoe County Assessor for assessment and illustrative purposes only. It does not represent a survey of the premises. No liability is assumed as to the sufficiency or the accuracy of the data delineated hereon.

Office of Washoe County Assessor, Nevada - Joshua G. Wilson

This area previously shown on 132-21

NOTE: Areas of parcels which are less than 2 acres are shown in square feet.

Drawn by TWT 02/26/08
Revised

ARC INFO 9.2 WINDOWS 2000 5.0