PORTION OF N ½ SECTION 23
T20N - R19E

Assessor's Map Number

082-60

STATE OF NEVADA

WASHOE COUNTY

ASSESSOR'S OFFICE

1001 East Ninth Street, Building D
Reno, Nevada 89512
(775) 328-2231

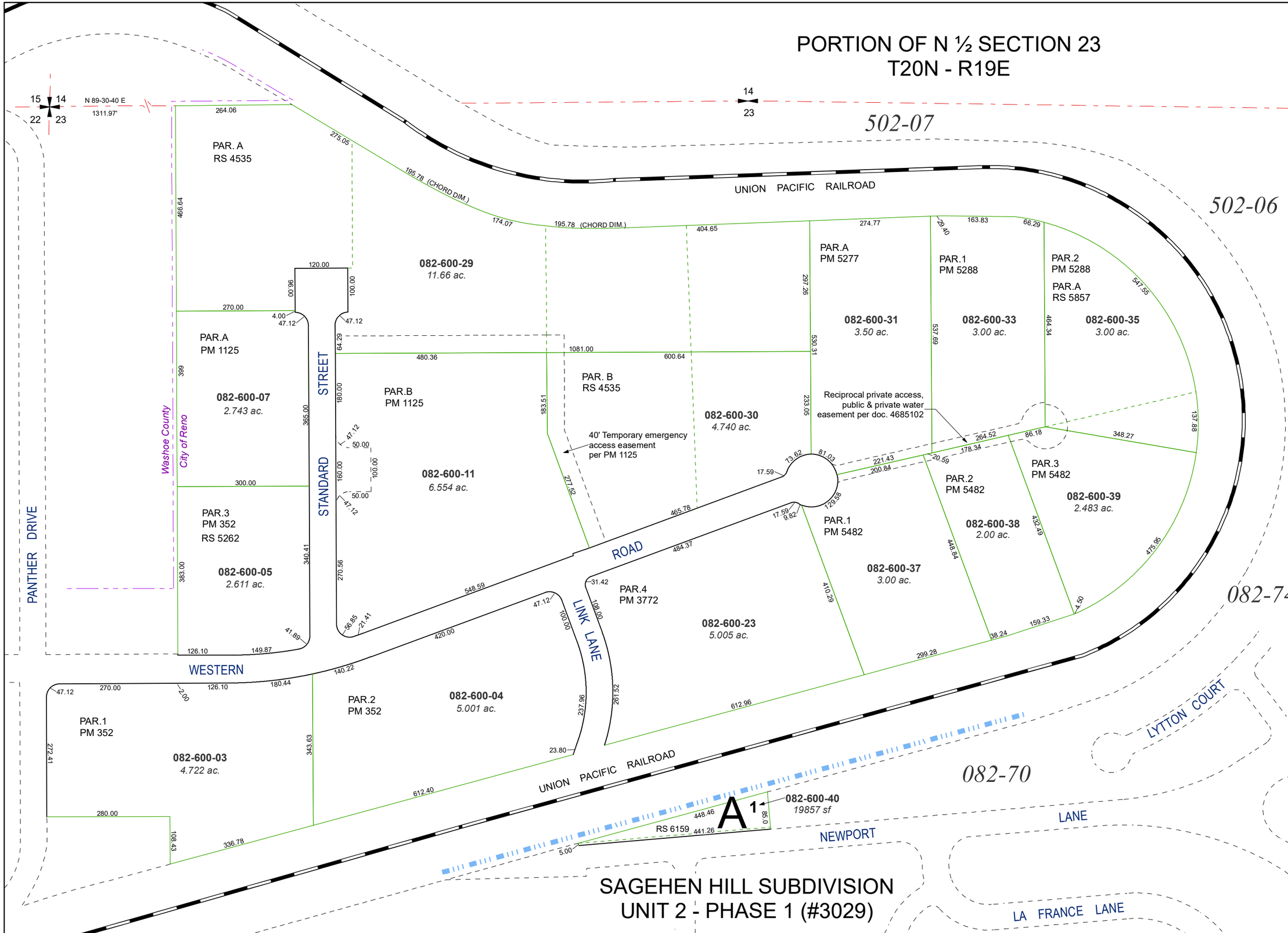

SAGEHEN HILL SUBDIVISION
UNIT 2 - PHASE 1 (#3029)

Feet
0 50 100 150 200

1 inch = 200 feet

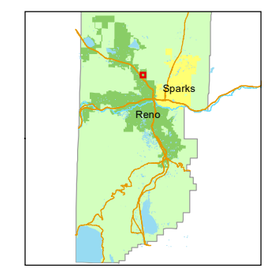

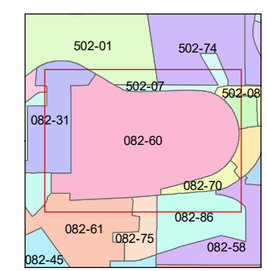

created by: CFB 10/15/2013

updated: SR 9/10/21 SR 8/23/23

area previously shown on map(s):

082-31, 082-70

NOTE: This map was prepared for the use of the Washoe County Assessor for assessment and illustrative purposes only. It does not represent a survey of the premises. No liability is assumed as to the sufficiency or accuracy of the data delineated hereon.