MAP OF DIVISION LARGE PARCELS #16
PALOMINO VALLEY - UNIT 11

RECORD OF SURVEY #930, 931 & 1030

SEC. 12 & POR. OF SEC. 1, T21N - R21E

&

POR. OF SEC'S. 6 & 7, T21N - R22E

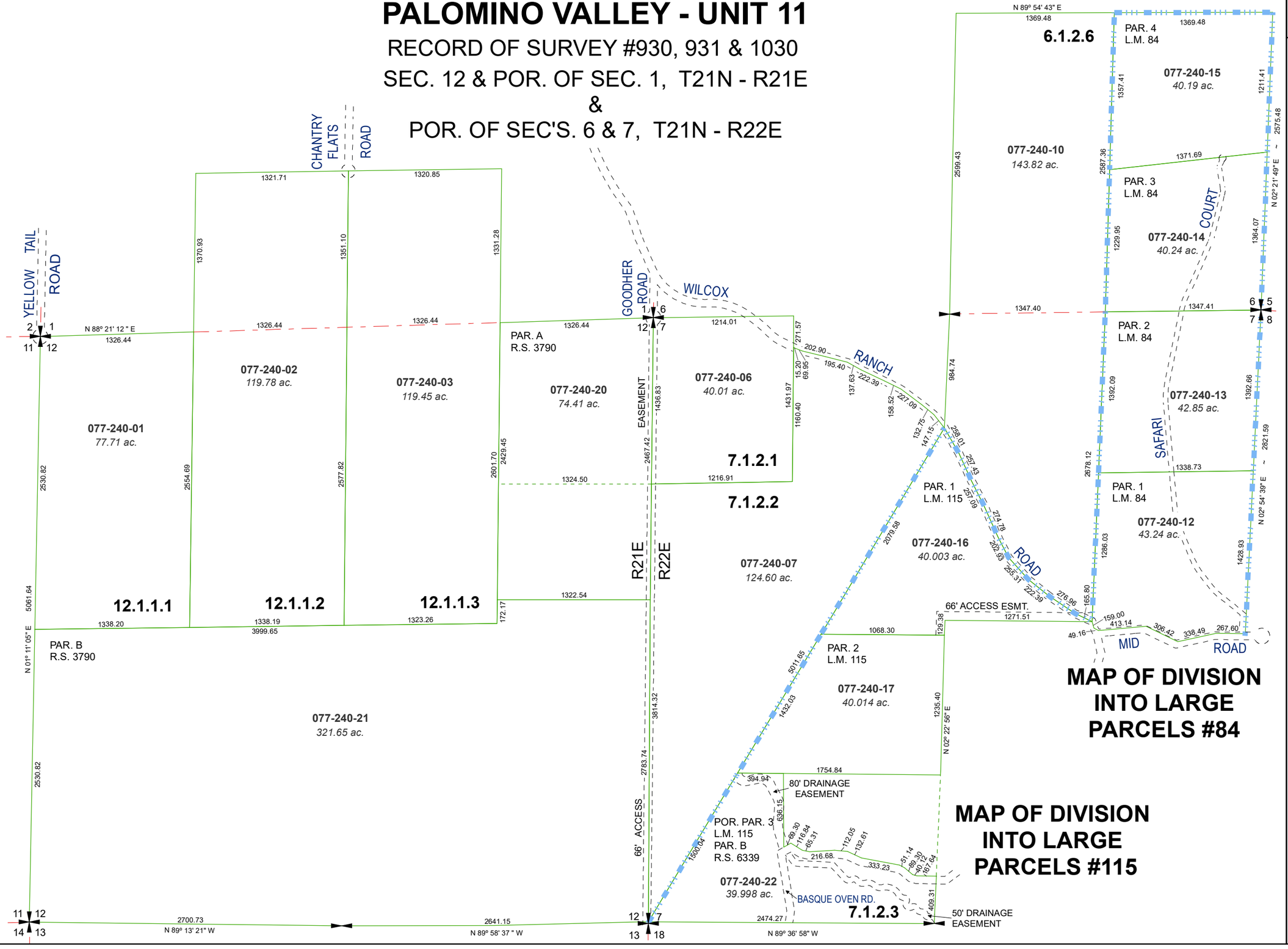

Assessor's Map Number

077-24

STATE OF NEVADA

WASHOE COUNTY

ASSESSOR'S OFFICE

1001 East Ninth Street, Building D
Reno, Nevada 89512
(775) 328-2231

Feet
0 200 400 600 800

1 inch = 800 feet

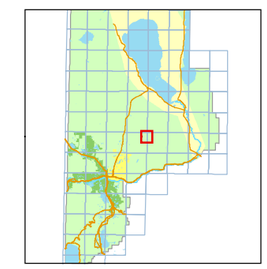

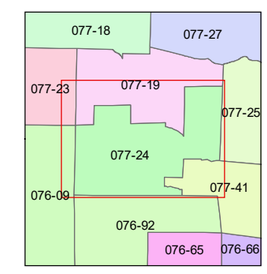

created by: TWT 5/3/2011

updated: JKF 3/8/22

area previously shown on map(s):

NOTE: This map was prepared for the use of the Washoe County Assessor for assessment and illustrative purposes only. It does not represent a survey of the premises. No liability is assumed as to the sufficiency or accuracy of the data delineated hereon.