MAP OF DIVISION INTO LARGE PARCELS # 4
a.k.a. PALOMINO VALLEY UNIT No. 4

MAP OF DIVISION INTO LARGE PARCELS #1
a.k.a. PALOMINO VALLEY UNIT No. 1

SECTION 28, T.22 N.- R.21 E. & SECTION 27, T.22 N.-R.21 E.

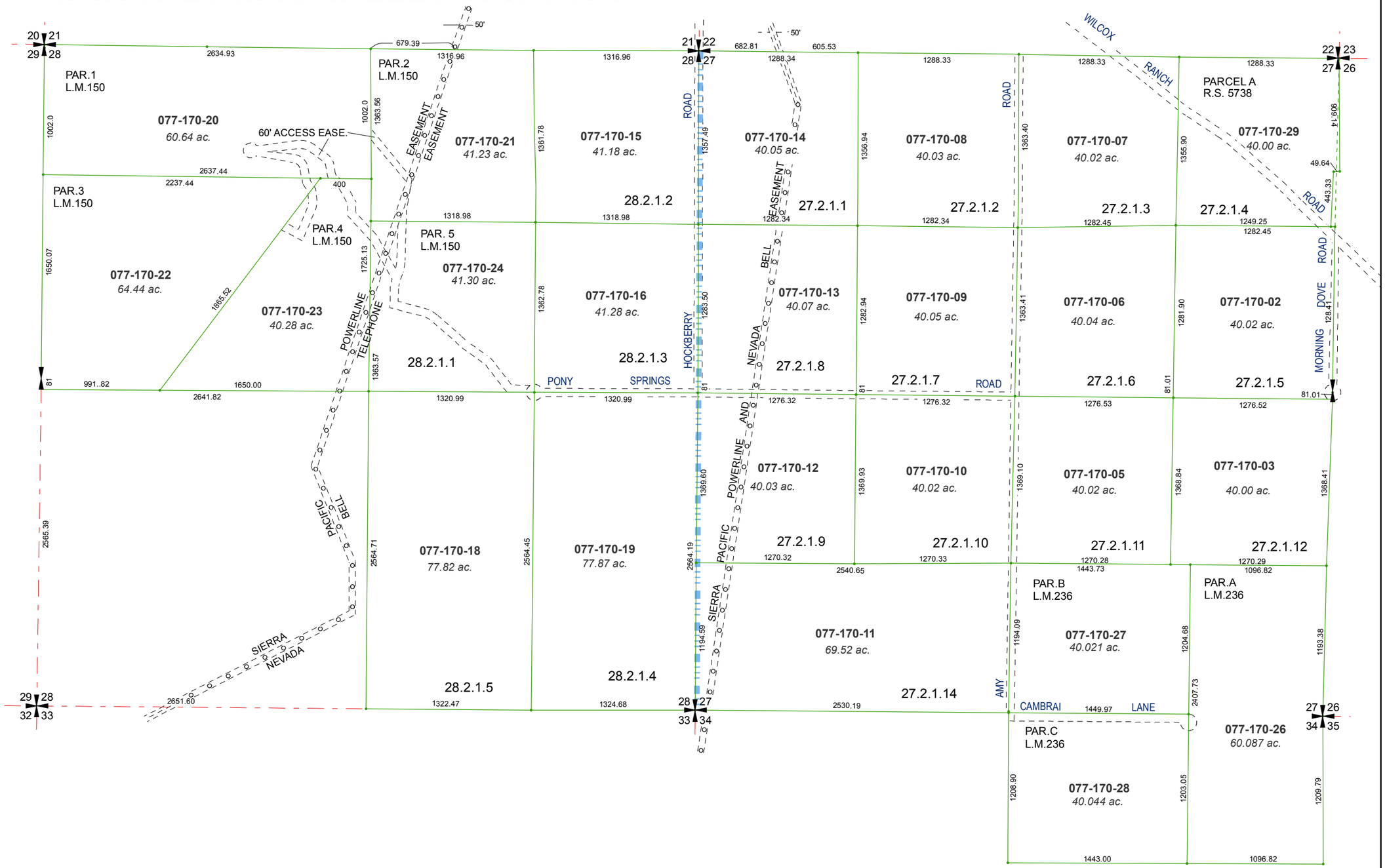

Assessor's Map Number

077-17

STATE OF NEVADA
WASHOE COUNTY
ASSESSOR'S OFFICE
Michael E. Clark, Assessor

1001 East Ninth Street
Building D
Reno, Nevada 89512
(775) 328-2231

Feet
0 200 400 600 800
1 inch = 800 feet

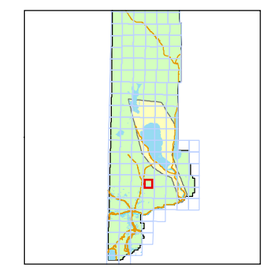

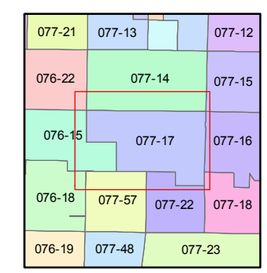

created by: CFB 02/25/2010

last updated: EMG 6/13/16

area previously shown on map(s)

NOTE: This map was prepared for the use of the Washoe County Assessor for assessment and illustrative purposes only. It does not represent a survey of the premises. No liability is assumed as to the sufficiency or accuracy of the data delineated hereon.