MAP OF DIVISION INTO LARGE PARCELS # 17
AMENDED PALOMINO VALLEY
UNIT 8

RECORD OF SURVEY # 1006 & # 1052

PORTIONS OF SECTIONS 19 & 20

T23N - R21E

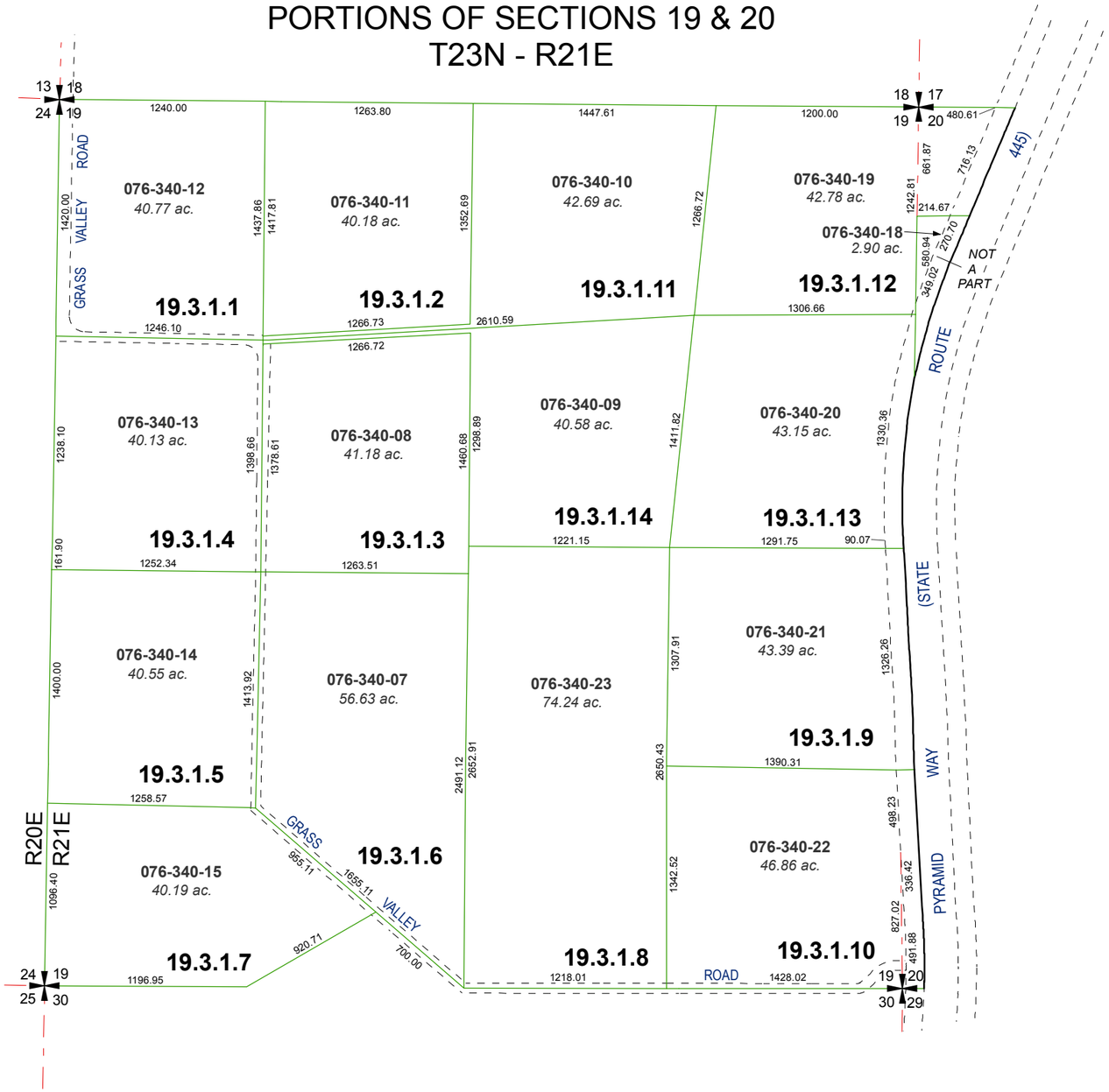

Assessor's Map Number

076-34

STATE OF NEVADA

WASHOE COUNTY

ASSESSOR'S OFFICE

Joshua G. Wilson, Assessor

1001 East Ninth Street
Building D
Reno, Nevada 89512
(775) 328-2231

Feet
0 200 400 600 800

1 inch = 800 feet

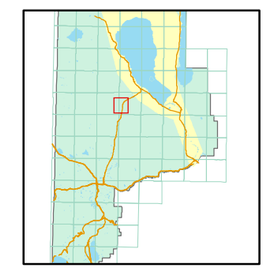

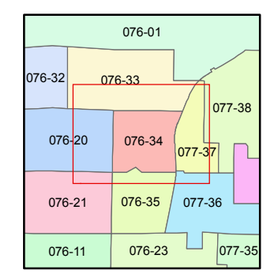

created by: TWT 5/23/2011

last updated:

area previously shown on map(s)

NOTE: This map was prepared for the use of the Washoe County Assessor for assessment and illustrative purposes only. It does not represent a survey of the premises. No liability is assumed as to the sufficiency or accuracy of the data delineated hereon.