(#2395)
LEWIS HOMES - SPARKS NO. 16 B

A POR. OF THE NW ¼ OF SEC. 35
T20N - R20E

(#2476)
LEWIS HOMES
SPARKS NO. 16 C-1

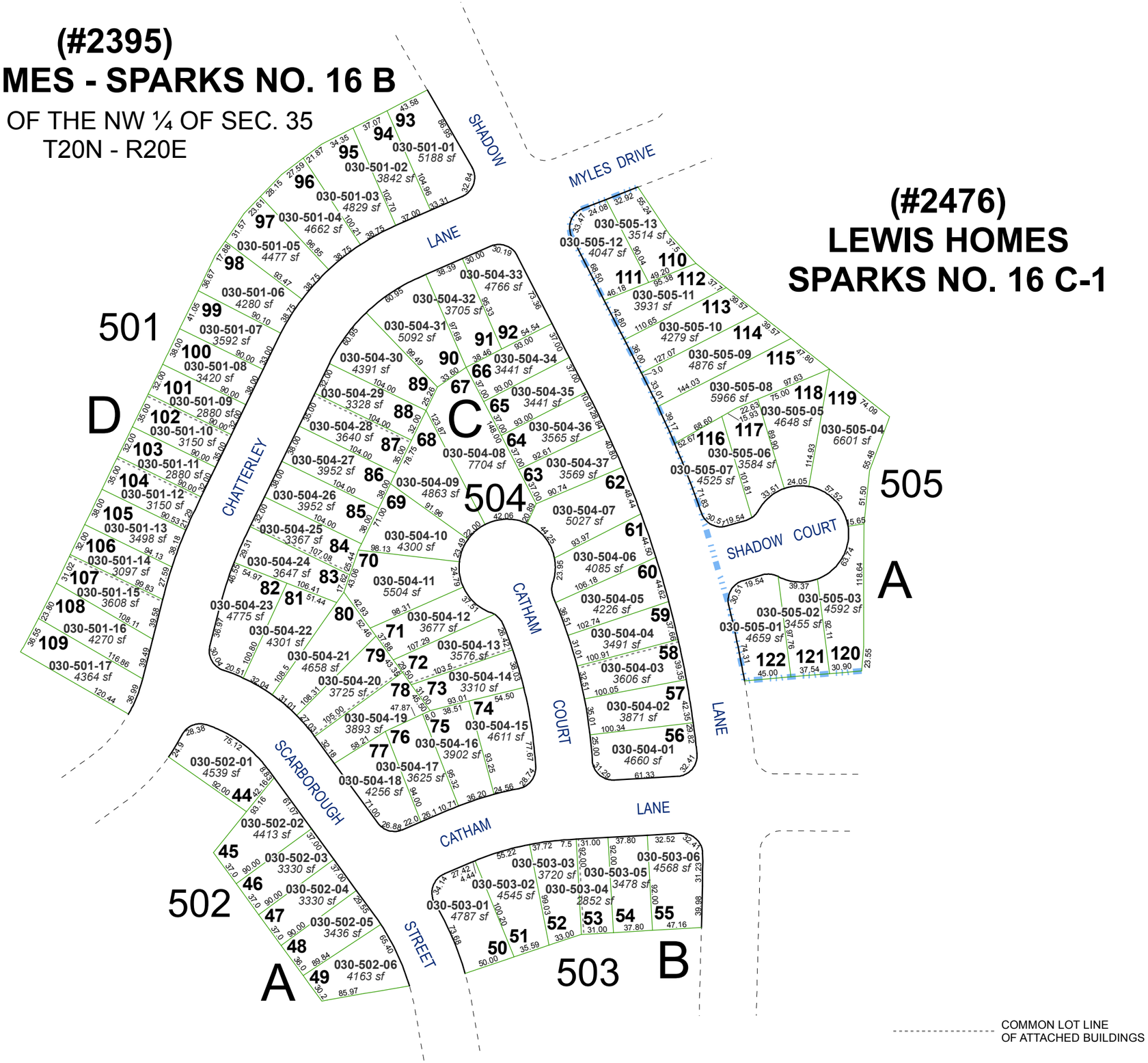

COMMON LOT LINE
OF ATTACHED BUILDINGS

Assessor's Map Number

030-50

STATE OF NEVADA
WASHOE COUNTY
ASSESSOR'S OFFICE
Joshua G. Wilson, Assessor

1001 East Ninth Street
Building D
Reno, Nevada 89512
(775) 328-2231

Feet
0 25 50 75 100

1 inch = 100 feet

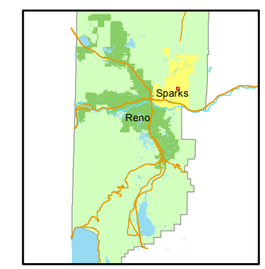

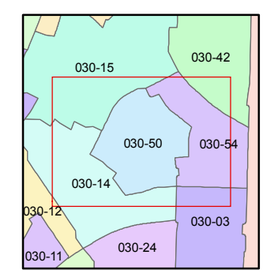

created by: NLH 11/06/2012

last updated:

area previously shown on map(s)

NOTE: This map was prepared for the use of the Washoe County Assessor for assessment and illustrative purposes only. It does not represent a survey of the premises. No liability is assumed as to the sufficiency or accuracy of the data delineated hereon.