(#308) AMENDED RIVER MOUNT PARK SUBDIVISION

POR. OF NW 1/4 OF NW 1/4 OF SECTION 22, T19N - R19E

ANNEX. T.M. 3655
ORD. 4950

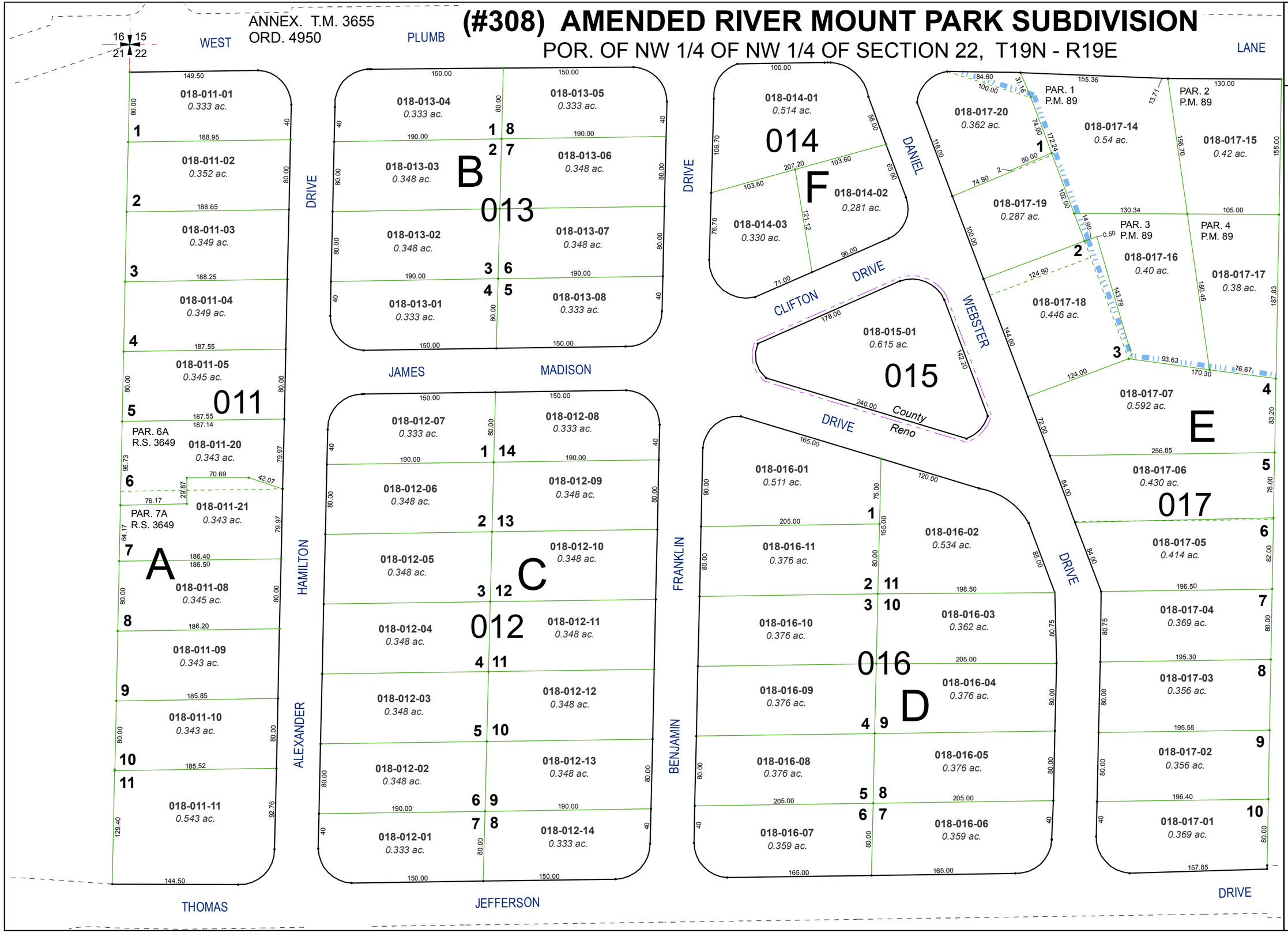

Assessor's Map Number

018-01

STATE OF NEVADA

WASHOE COUNTY

ASSESSOR'S OFFICE

Joshua G. Wilson, Assessor

1001 East Ninth Street
Building D
Reno, Nevada 89512
(775) 328-2231

Feet
0 25 50 75 100

1 inch = 100 feet

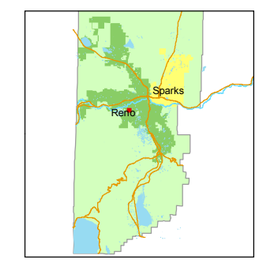

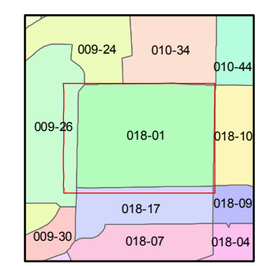

created by: TWT 7/16/2014

last updated:

area previously shown on map(s)

NOTE: This map was prepared for the use of the Washoe County Assessor for assessment and illustrative purposes only. It does not represent a survey of the premises. No liability is assumed as to the sufficiency or accuracy of the data delineated hereon.