
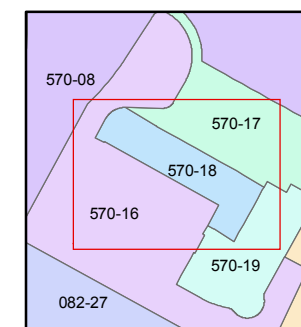
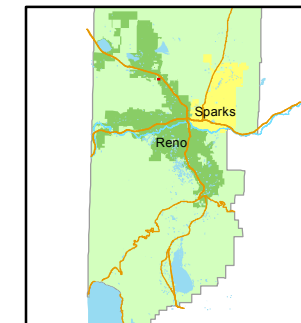


STATE OF NEVADA  
**WASHOE COUNTY**  
ASSESSOR'S OFFICE  
Joshua G. Wilson, Assessor

1001 East Ninth Street  
Building D  
Reno, Nevada 89512  
(775) 328-2231



1 inch = 50 feet



created by: NLH 3/22/2012

last updated: \_\_\_\_\_

area previously shown on map(s)

570-12

NOTE: This map was prepared for the use of the Washoe County Assessor for assessment and illustrative purposes only. It does not represent a survey of the premises. No liability is assumed as to the sufficiency or accuracy of the data delineated herein.

**(#4838)**  
**MIRAVALLE WEST PHASE 1**

A POR. OF THE NE ¼ OF SEC. 16  
T20N - R19E

**NO ACTIVE PARCELS ON THIS MAP**  
**SEE 570-12**

**REVERTED TO ACREAGE**  
**PER REVERSION TRACT MAP 5065**

**REVISED**  
5:18 pm, Mar 05, 2014

C.A. = COMMON AREA

