(#5093)
BUNGALOWS AT SKY VISTA - PHASE 2
A CONDOMINIUM SUBDIVISION

PORTION OF SE ¼ SECTION 32
T21N - R19E

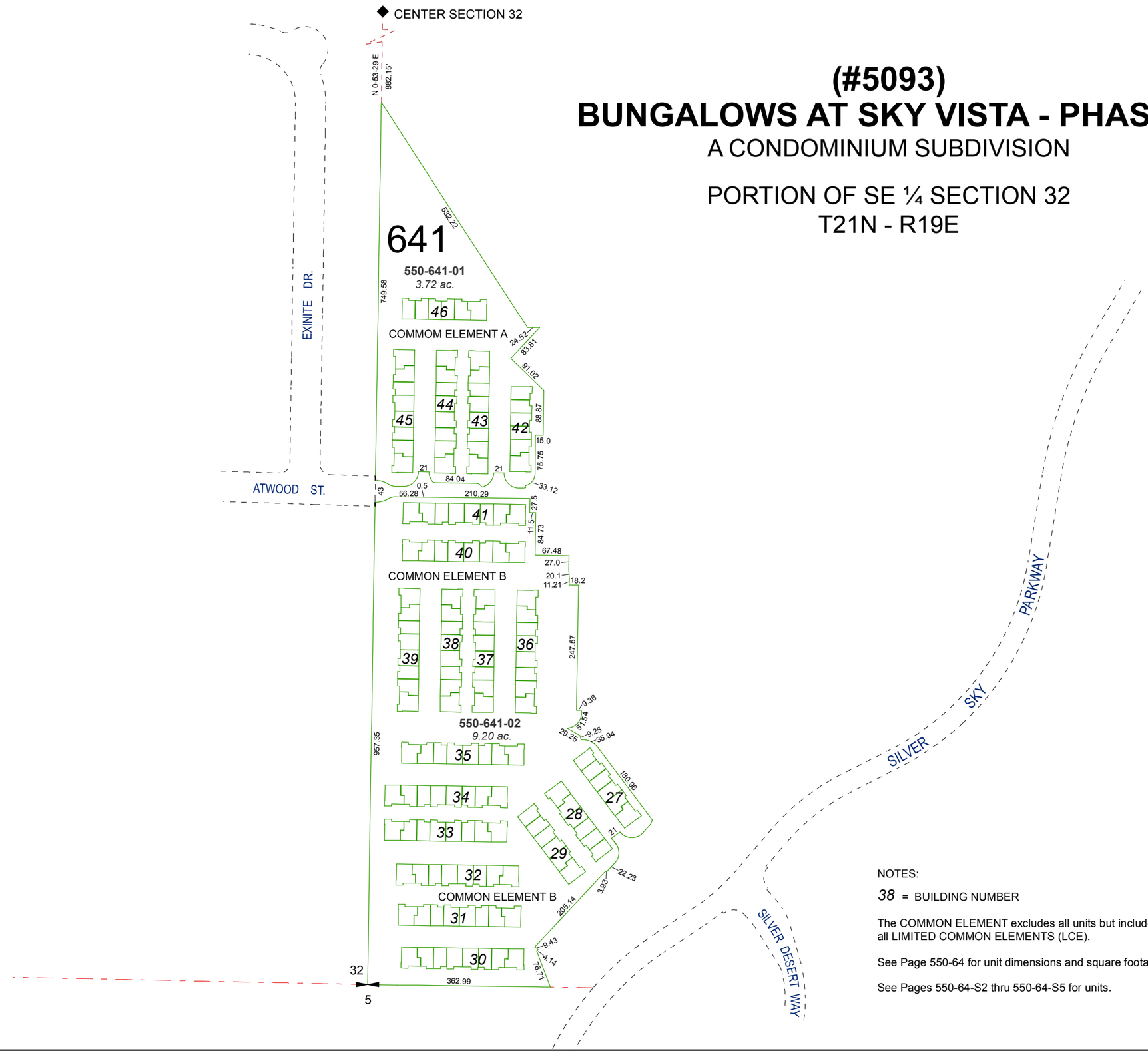

NOTES:

38 = BUILDING NUMBER

The COMMON ELEMENT excludes all units but includes all LIMITED COMMON ELEMENTS (LCE).

See Page 550-64 for unit dimensions and square footage details.

See Pages 550-64-S2 thru 550-64-S5 for units.

Assessor's Map Number

550-64-S1

STATE OF NEVADA
WASHOE COUNTY
ASSESSOR'S OFFICE
Joshua G. Wilson, Assessor

1001 East Ninth Street
Building D
Reno, Nevada 89512
(775) 328-2231

Feet
0 50 100 150 200

1 inch = 200 feet

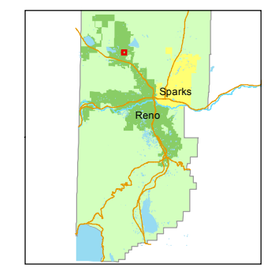

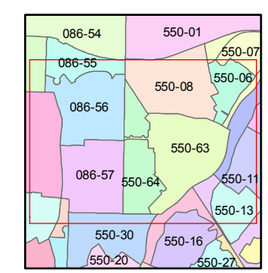

created by: *KSB 9/24/2014*

last updated: _____

area previously shown on map(s)

550-63

NOTE: This map was prepared for the use of the Washoe County Assessor for assessment and illustrative purposes only. It does not represent a survey of the premises. No liability is assumed as to the sufficiency or accuracy of the data delineated hereon.