

(#5054)

BUNGALOWS AT SKY VISTA - PHASE 1

A CONDOMINIUM SUBDIVISION

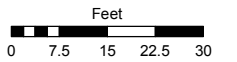
PORTION OF SE ¼ SECTION 32, T21N - R19E

Assessor's Map Number

550-63

STATE OF NEVADA
WASHOE COUNTY
ASSESSOR'S OFFICE
 Joshua G. Wilson, Assessor

1001 East Ninth Street
 Building D
 Reno, Nevada 89512
 (775) 328-2231



1 inch = 30 feet



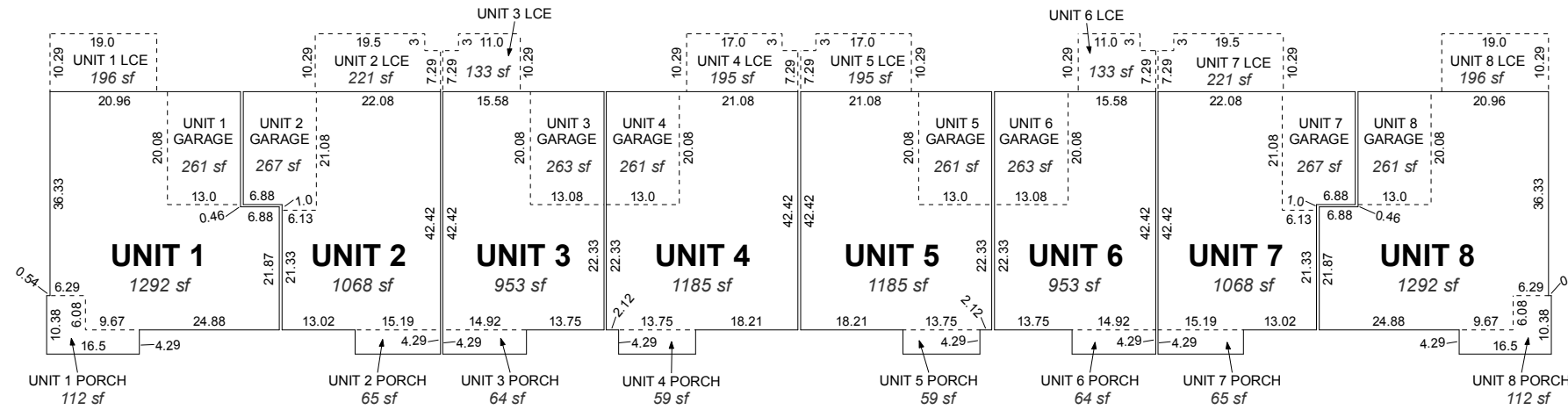
created by: KSB 12/23/2013

last updated: _____

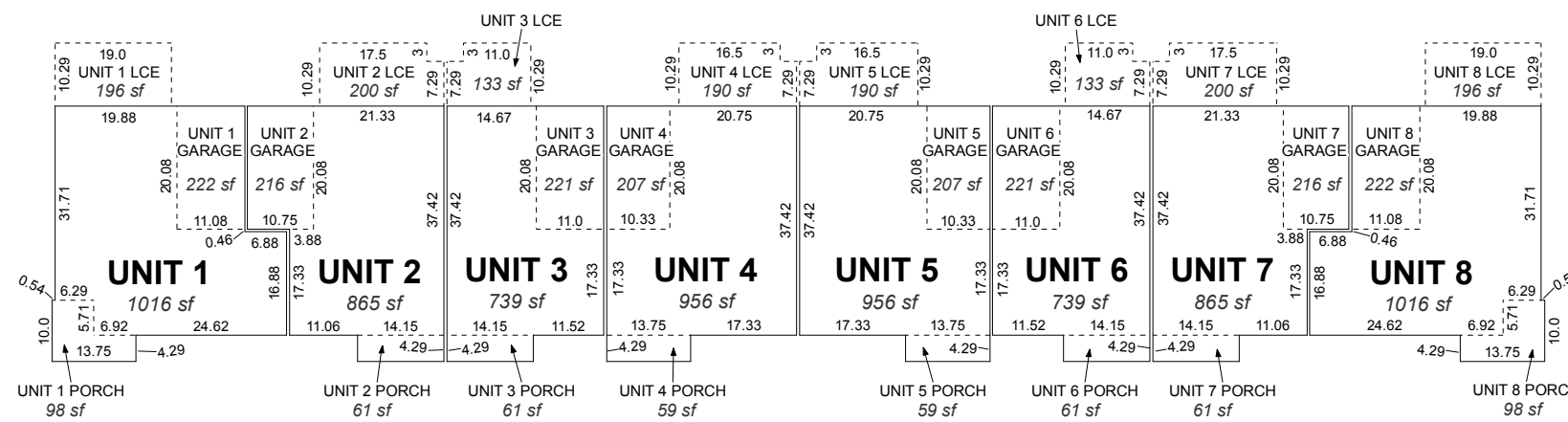
area previously shown on map(s)

NOTE: This map was prepared for the use of the Washoe County Assessor for assessment and illustrative purposes only. It does not represent a survey of the premises. No liability is assumed as to the sufficiency or accuracy of the data delineated herein.

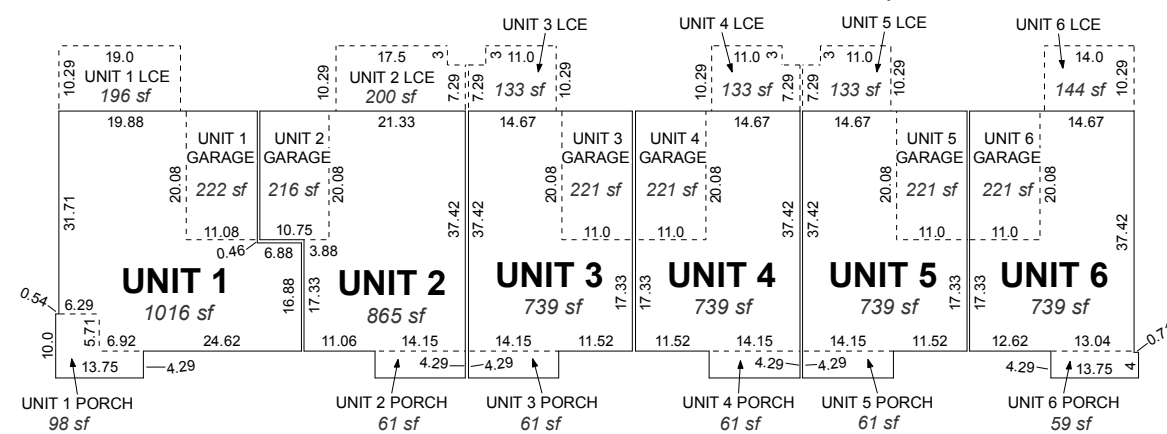
BUILDING 17 (8-UNIT ADA BUILDING)



BUILDINGS 1, 3, 4, 5, 6, 7, 8, 11, 14, 19, 20, 21, 22, 23 & 26 (8-UNIT BUILDING)



BUILDINGS 2, 9, 10, 12, 13, 15, 16, 18, 24 & 25 (6-UNIT BUILDING)



NOTES:

LCE = LIMITED COMMON ELEMENT

All dimensions are to front face of stud.

Total square footage of each unit includes all internal living space (garage, porch and living area). It does not include the Limited Common Element (LCE).