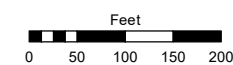
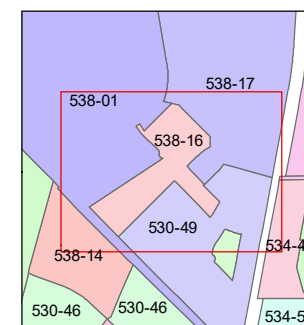
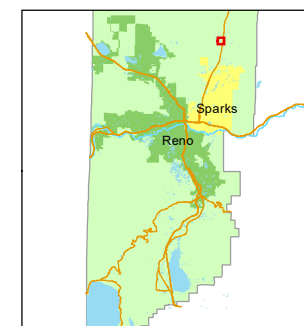


STATE OF NEVADA
WASHOE COUNTY
ASSESSOR'S OFFICE

1001 East Ninth Street, Building D
Reno, Nevada 89512
(775) 328-2231



1 inch = 200 feet



created by: KSB 02/18/2010

updated: EMG 09/26/16 JMO 11/10/16

SR 5/09/22

area previously shown on map(s):

530-28

NOTE: This map was prepared for the use of the Washoe County Assessor for assessment and illustrative purposes only. It does not represent a survey of the premises. No liability is assumed as to the sufficiency or accuracy of the data delineated hereon.

**PORTIONS OF S 1/2 SECTION 14
& N 1/2 SECTION 23
T21N - R20E**

161

162

538-161-12
9.95 ac.

PAR. 3
PM 5124

PAR. 1
PM 5257

PAR. 1
PM 5073

538-161-04
53928 sf

PAR. 2
PM 5017

538-161-02
23019 sf

PAR. 1
PM 5017

538-161-01
34851 sf

538-162-01
11.184 ac.

20' SANITARY SEWER &
STORM DRAIN EASE.

STORM DRAINAGE,
SANITARY SEWER, AND
WATER LINE EASEMENT

COURT

HAWCO

INGENUITY

AVENUE

SHA NEVA ROAD

DIGITAL CT.

PYRAMID WAY
(STATE ROUTE 445)

HORIZON VIEW AVE.

