MAP OF DIVISION INTO LARGE PARCELS #38

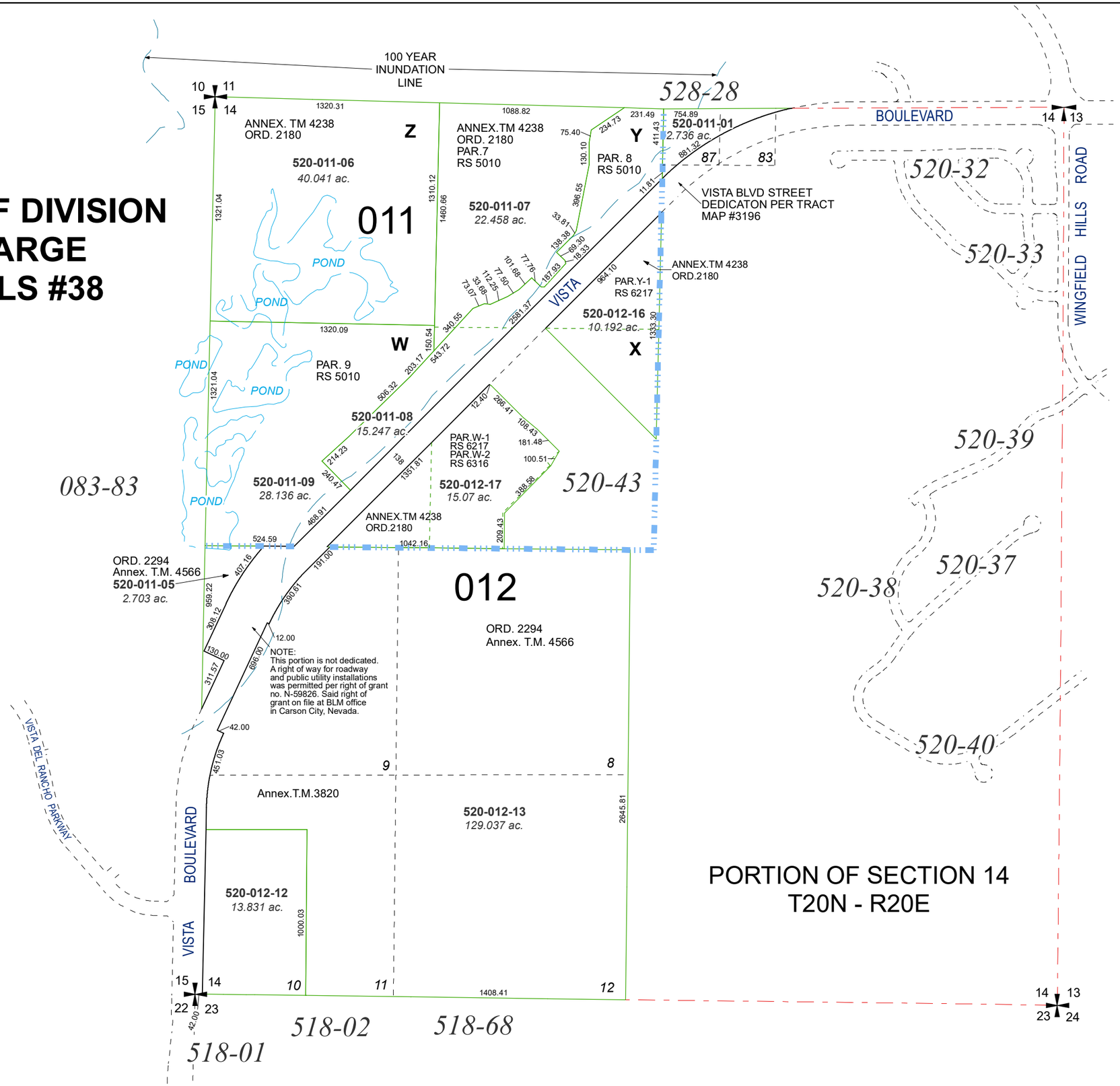

Assessor's Map Number

520-01

STATE OF NEVADA

WASHOE COUNTY

ASSESSOR'S OFFICE

1001 East Ninth Street, Building D
Reno, Nevada 89512
(775) 328-2231

Feet
0 150 300 450 600

1 inch = 600 feet

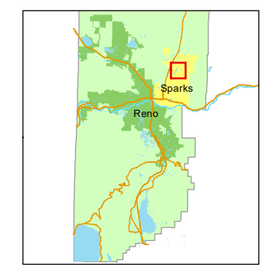

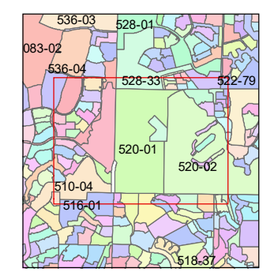

created by: EMG 04/08/2014

updated: SR 01/07/21 JKF 12/28/21

SR 04/13/22

area previously shown on map(s):

522-09

NOTE: This map was prepared for the use of the Washoe County Assessor for assessment and illustrative purposes only. It does not represent a survey of the premises. No liability is assumed as to the sufficiency or accuracy of the data delineated hereon.