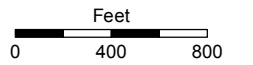
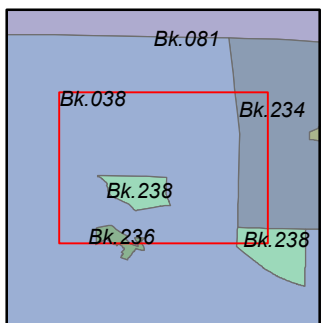
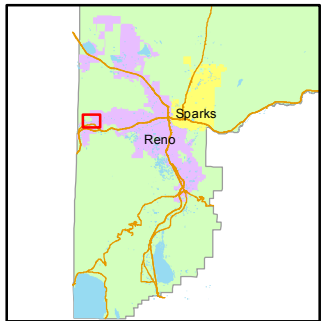


STATE OF NEVADA  
**WASHOE COUNTY**  
ASSESSOR'S OFFICE  
Michael E. Clark, Assessor

1001 East Ninth Street  
Building D  
Reno, Nevada 89512  
(775) 328-2231



1 inch = 800 feet

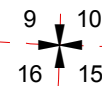


created by: JMO 9/15/2017

last updated: \_\_\_\_\_

NOTE: This map was prepared for the use of the Washoe County Assessor for assessment and illustrative purposes only. It does not represent a survey of the premises. No liability is assumed as to the sufficiency or accuracy of the data delineated herein.

T19N - R18E



RIVERDALE CIR  
WATERBUCK WY  
SILVER LYNX WY

RIVER PINES DR

BRIDGE ST  
OLD US HWY 40  
2ND ST

VESPUCCI DR  
BOOMTOWN  
HUDSON DR  
SOUTH  
GARSON RD  
VERDI

STONERIDGE  
SHAYCREST DR  
SUMMERSSET DR  
SAGEGLEN DR  
FALLBROOK DR  
RIVERCREST

32  
33  
34  
35  
36

DRUIDS GLEN DR  
ENDSLEY DR  
WATERVILLE DR  
SINGSBURY DR  
CASTLETRY DR  
FENHOLLOW DR  
FENHOLLOW DR

