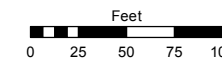


Assessor's Map Number

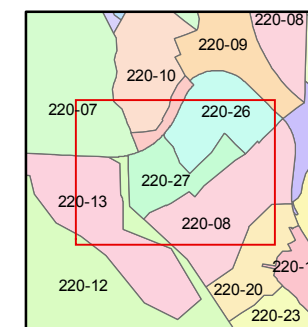
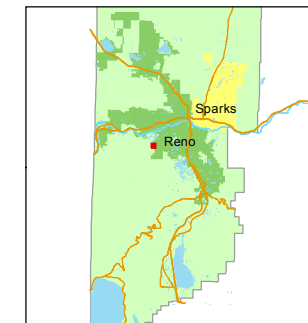
**220-27**

STATE OF NEVADA  
**WASHOE COUNTY**  
ASSESSOR'S OFFICE  
Michael E. Clark, Assessor

1001 East Ninth Street  
Building D  
Reno, Nevada 89512  
(775) 328-2231



1 inch = 100 feet



created by: EMG 8/11/2016

last updated: \_\_\_\_\_

area previously shown on map(s)

220-08

NOTE: This map was prepared for the use of the Washoe County Assessor for assessment and illustrative purposes only. It does not represent a survey of the premises. No liability is assumed as to the sufficiency or accuracy of the data delineated hereon.

NGS STATION  
S"CHALK BLUFF"  
N=14,863,132.505  
E= 2,260,504.487

N 11-16-33 W  
10429.07'

220-11

COMMON AREA F  
220-272-07  
113 sf

COMMON AREA E  
220-272-06  
709 sf

CAUGHLIN PARKWAY

WHISPERING PINE LOOP

TREMBLING PINE WAY

115

220-272-04  
17454 sf

114

220-272-03  
15560 sf

COMMON AREA B  
220-272-05  
64872 sf

113

220-272-02  
12359 sf

272

112

220-272-01  
14021 sf

220-12

COMMON AREA A  
220-271-01  
78566 sf

110

220-271-02  
15376 sf

111

220-271-03  
14035 sf

271

**(#5171)**

**PINE BLUFF UNIT 1**

A PLANNED UNIT DEVELOPMENT  
PORTION OF NE ¼ SECTION 29  
T19N - R19E