


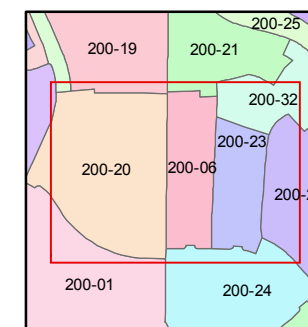
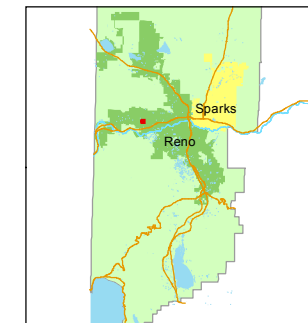
# (#2329) NORTHGATE UNIT 1D PORTION OF SECTION 7 T19N - R19E

STATE OF NEVADA  
**WASHOE COUNTY**  
ASSESSOR'S OFFICE  
Joshua G. Wilson, Assessor

1001 East Ninth Street  
Building D  
Reno, Nevada 89512  
(775) 328-2231



1 inch = 100 feet



created by: EG 10/22/2013

last updated: \_\_\_\_\_

area previously shown on map(s)

039-32 & 039-31

NOTE: This map was prepared for the use of the Washoe County Assessor for assessment and illustrative purposes only. It does not represent a survey of the premises. No liability is assumed as to the sufficiency or accuracy of the data delineated hereon.

183	143.98	81.51
<b>061</b>	<b>200-061-01</b>	0.251 ac.
184	144.52	3.62
	<b>200-061-02</b>	0.233 ac.
185	141.85	75.00
	<b>200-061-03</b>	0.242 ac.
186	139.02	71.00
<b>E</b>	<b>200-061-04</b>	0.224 ac.
187	136.33	67.00
	<b>200-061-05</b>	0.208 ac.
188	133.80	68.00
	<b>200-061-06</b>	0.207 ac.
189	131.23	66.00
	<b>200-061-07</b>	0.197 ac.
190	128.74	68.00
	<b>200-061-08</b>	0.199 ac.
191	126.17	66.00
	<b>200-061-09</b>	0.189 ac.
192	123.67	73.00
	<b>200-061-10</b>	0.205 ac.
193	120.91	2.50
	<b>200-061-11</b>	0.202 ac.
194	120.00	75.00
	<b>200-061-12</b>	0.207 ac.
195	120.00	60.00
	<b>200-061-13</b>	0.218 ac.
		100.00

HAVENCREST DRIVE

155	99.75	44.36
	<b>200-062-13</b>	0.173 ac.
154	99.96	27.26
	<b>200-062-12</b>	0.161 ac.
153	100.00	74.00
	<b>200-062-11</b>	0.170 ac.
<b>062</b>	100.00	69.00
	<b>200-062-10</b>	0.158 ac.
152	100.00	63.00
	<b>200-062-09</b>	0.145 ac.
150	100.00	63.00
	<b>200-062-08</b>	0.145 ac.
149	100.00	63.00
	<b>200-062-07</b>	0.145 ac.
148	100.00	63.00
	<b>200-062-06</b>	0.145 ac.
147	100.00	64.00
	<b>200-062-05</b>	0.147 ac.
146	100.00	72.00
	<b>200-062-04</b>	0.165 ac.
<b>D</b>	100.00	4.41
	<b>200-062-03</b>	0.163 ac.
145	100.00	73.00
	<b>200-062-02</b>	0.168 ac.
144	100.00	80.00
	<b>200-062-01</b>	0.182 ac.
143	100.00	80.00

AMBASSADOR DRIVE