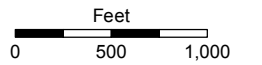
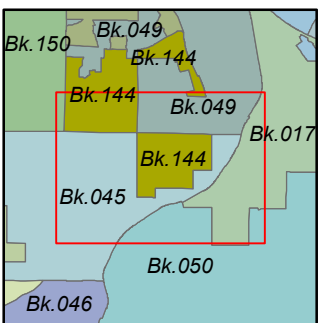
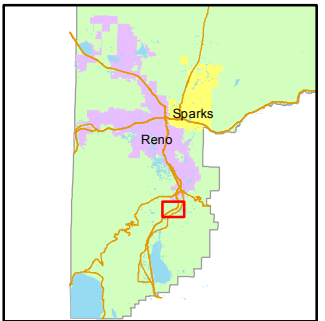


STATE OF NEVADA
WASHOE COUNTY
ASSESSOR'S OFFICE
Michael E. Clark, Assessor

1001 East Ninth Street
Building D
Reno, Nevada 89512
(775) 328-2231



1 inch = 1,000 feet



created by: JKF 03/29/2017

last updated: _____

NOTE: This map was prepared for the use of the Washoe County Assessor for assessment and illustrative purposes only. It does not represent a survey of the premises. No liability is assumed as to the sufficiency or accuracy of the data delineated hereon.

SEE INDEX PAGE 01

T18N - R20E

T17N - R20E

02

INTERSTATE 580 / US 395

U.S. HIGHWAY 395A

TUCKER ROAD

TEMELEC WAY

COOKE DR

EATON RD

U.S. HIGHWAY 395A

AMES LN

36 31
1 6

31 32
6 5

32 33
5 4

1 6
12 7

6 5
7 8

5 4
8 9