TYPICAL UNITS
SCALE:
1"=30'

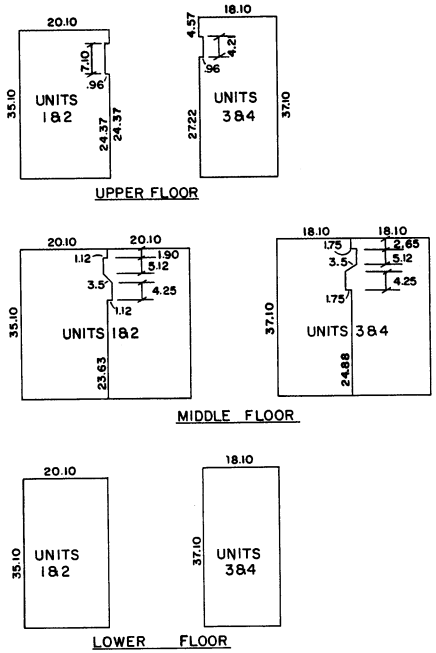

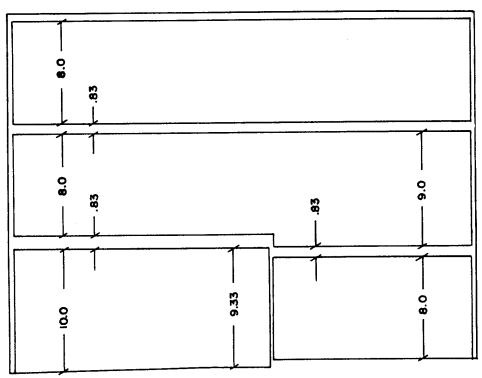

SECTION TYPICAL
ALL UNITS
SCALE: 1"=10'

NOTE This Map is prepared for the use of the Washoe County Assessor for Assessment and illustrative purposes only, it does not represent survey of the premises. No liability is assumed as to the sufficiency or accuracy of the data delineated hereon.

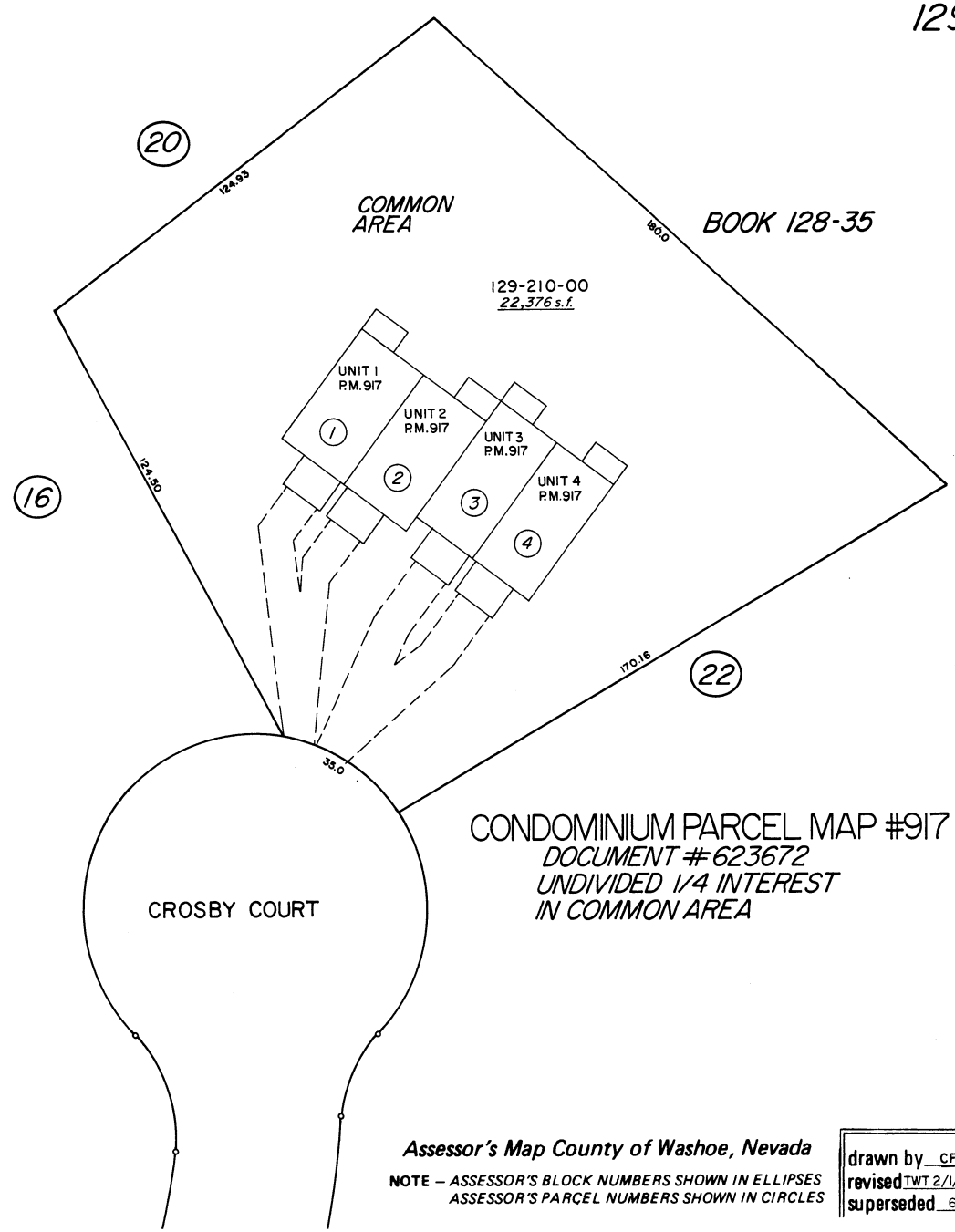

CONDOMINIUM PARCEL MAP #917

DOCUMENT #623672
UNDIVIDED 1/4 INTEREST
IN COMMON AREA

1" = 30'

Assessor's Map County of Washoe, Nevada

NOTE – *ASSESSOR'S BLOCK NUMBERS SHOWN IN ELLIPSES*
ASSESSOR'S PARCEL NUMBERS SHOWN IN CIRCLES

drawn by	CFB 9/79
revised	TWT 2/1/08
superseded	6/81 B.T.