127-07

Mc CLOUD CONDOMINIUMS
A CONDOMINIUM DEVELOPMENT

NOTE:
AN UNDIVIDED PRO-RATED INTEREST AS A TENANT IN COMMON IN THAT PORTION OF THE REAL PROPERTY UNDER THE BUILDING IN WHICH THE UNIT IS ENCLOSED.

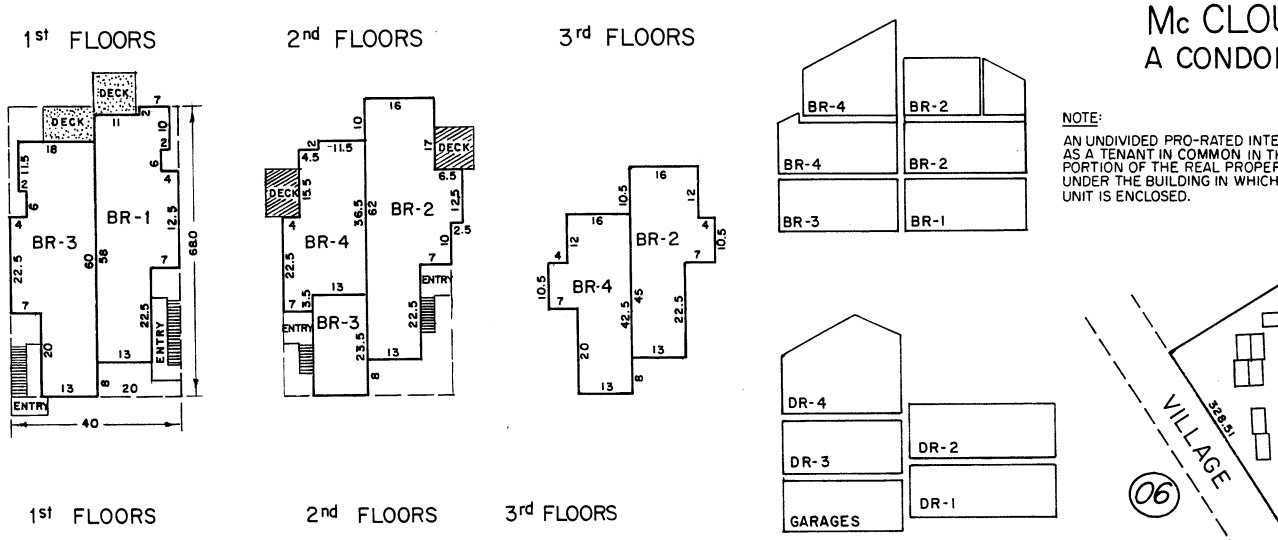

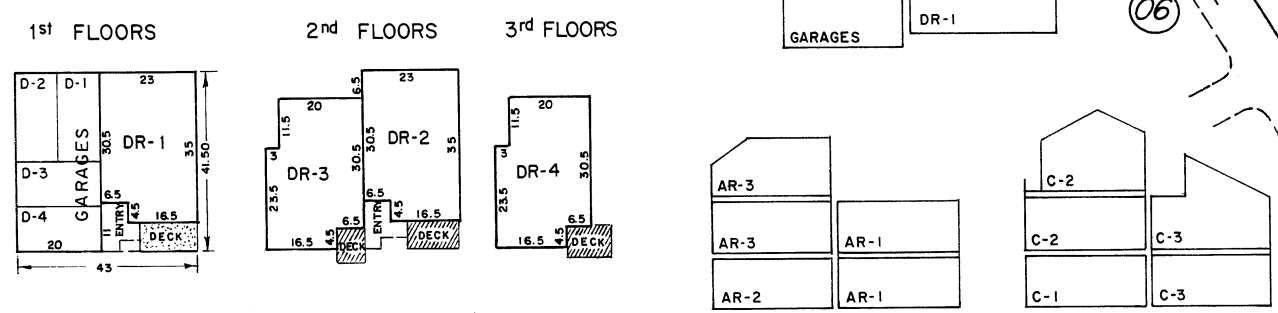

TYPICAL UNITS

1" = 30'

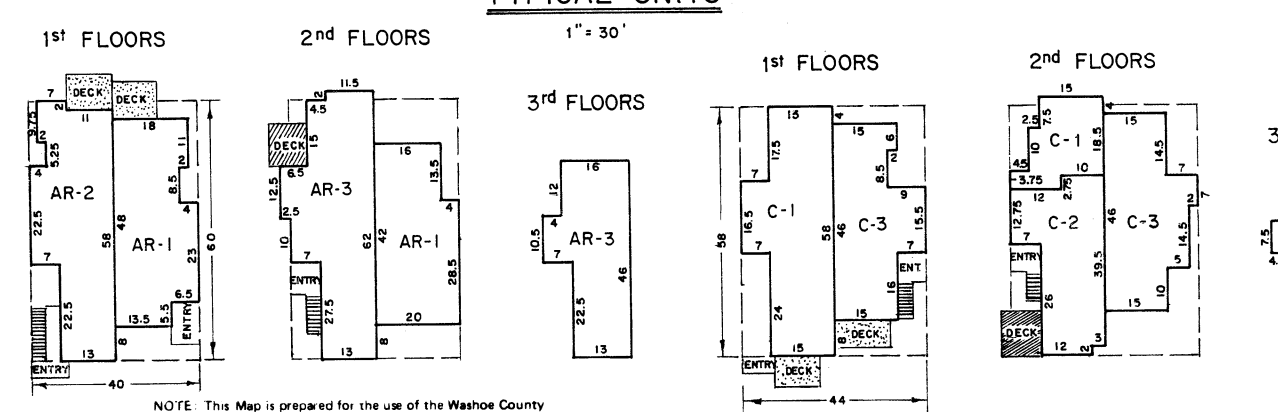

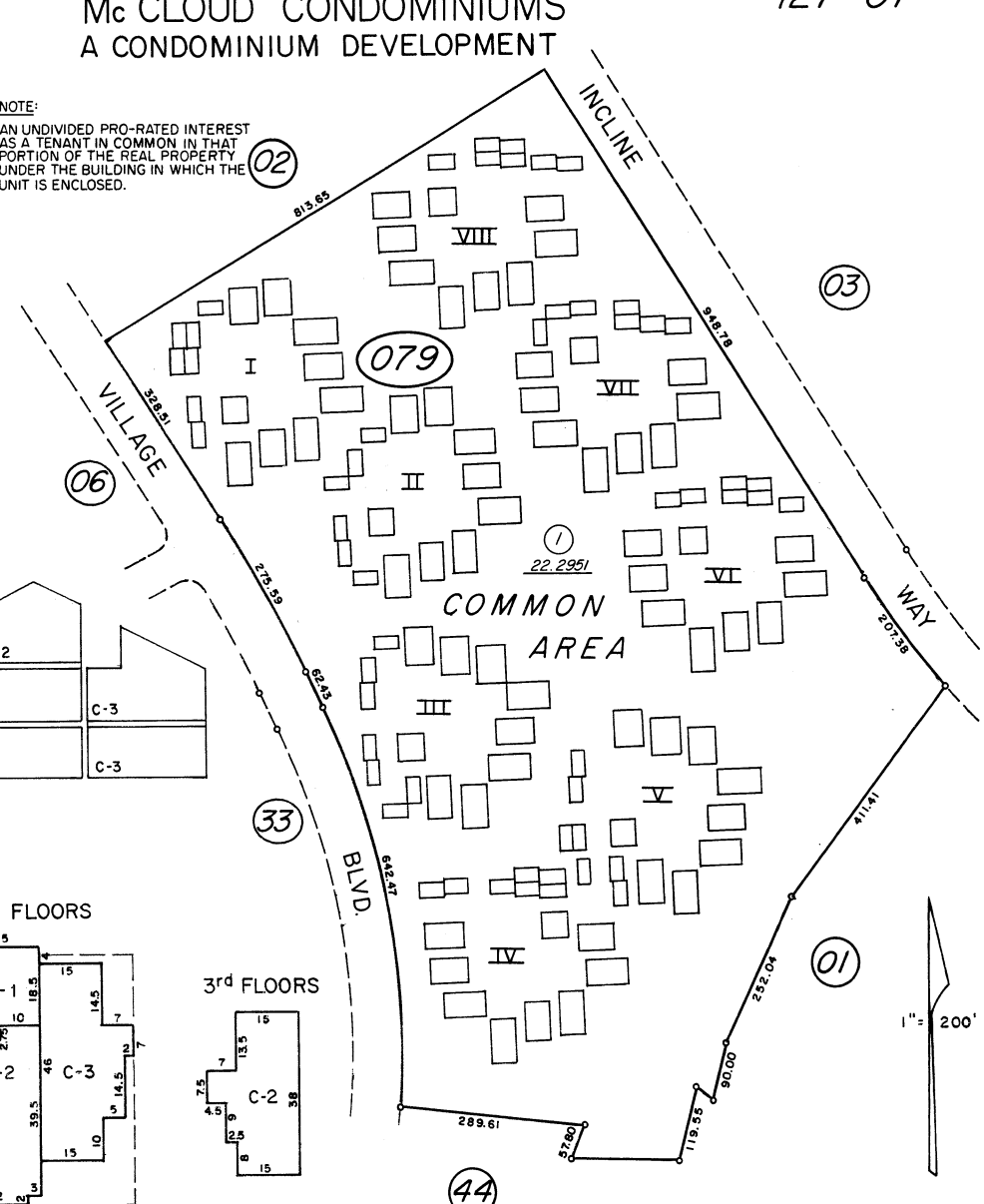

NOTE: This Map is prepared for the use of the Washoe County Assessor for Assessment and illustrative purposes only, it does not represent survey of the premises. No liability is assumed as to the sufficiency or accuracy of the data delineated hereon.

Assessor's Map County of Washoe, Nevada

NOTE – *ASSESSOR'S BLOCK NUMBERS SHOWN IN ELLIPSES*
ASSESSOR'S PARCEL NUMBERS SHOWN IN CIRCLES

drawn by MC
revised 7/83
superseded