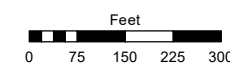
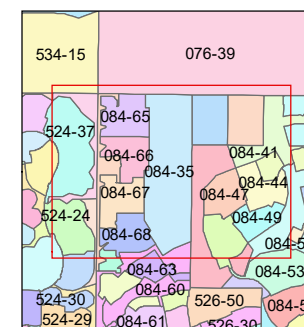
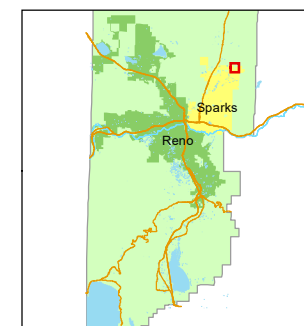


STATE OF NEVADA
WASHOE COUNTY
ASSESSOR'S OFFICE

1001 East Ninth Street, Building D
Reno, Nevada 89512
(775) 328-2231



1 inch = 300 feet



created by: SR 10/16/2020

updated: _____

area previously shown on map(s): _____

NOTE: This map was prepared for the use of the Washoe County Assessor for assessment and illustrative purposes only. It does not represent a survey of the premises. No liability is assumed as to the sufficiency or accuracy of the data delineated hereon.

T21N - R20E

T21N - R21E

T20N - R20E

T20N - R21E

LA POSADA DRIVE

LA POSADA DRIVE



LIGHT SPEED COURT

MYTHICAL COURT

EUTOPIAN COURT

ZOROASTER COURT

WAVE COURT

EXPOSITION COURT

CREATION COURT

GRAVITY COURT

SONIC COURT

RHYTHM CIRCLE

EAGLENEST ROAD

City of Sparks

City of Sparks

EAGLENEST ROAD

Washoe County

City of Sparks

Washoe County

City of Sparks

084-72

084-46

(#2226)
COUNTRYSIDE SUBDIVISION I
UNIT NO. A

PORTION OF W 1/2 SECTION 6
T20N - R21E

PAR.1 PM 3010
084-351-27
51695 sf

PAR.2 PM 3010
084-351-28
57292 sf

084-352-11
2.506 ac.

PAR.1 PM 2712
084-351-17
44406 sf

PAR.2 PM 2712
084-351-18
44398 sf

PAR.A PM 3162
084-352-23
54597 sf

PAR.3 PM 2712
084-351-19
44390 sf

PAR.4 PM 2712
084-351-20
44382 sf

PAR.B PM 3162
084-352-24
54597 sf

PAR.1 PM 2713
084-351-21
44374 sf

PAR.A PM 3552
084-351-31
43672 sf

PAR.1 PM 2652
084-352-18
46798 sf

PAR.B PM 3552
084-351-32
44326 sf

PAR.3 PM 2713
084-351-23
48079 sf

PAR.2 PM 2652
084-352-19
46631 sf

PAR.4 PM 2713
084-351-24
47861 sf

PAR.1 PM 3071
084-351-30
55986 sf

PAR.2 PM 2651
084-352-17
50698 sf

PAR.2 PM 3071
084-351-29
53048 sf

PAR.1 PM 2713
084-351-24
47861 sf

PAR.1 PM 2650
084-352-14
54598 sf

PAR.1 PM 2922
084-351-25
57927 sf

PAR.2 PM 2922
084-351-26
51290 sf

PAR.2 PM 2650
084-352-15
54598 sf

PAR.B PM 4399
084-351-34
57897 sf

PAR.A PM 4399
084-351-33
51290 sf

PAR.1 PM 2649
084-352-12
54598 sf

PAR.1 PM 2648
084-351-11
61254 sf

PAR.2 PM 2648
084-351-12
47652 sf

PAR.2 PM 2649
084-352-13
54598 sf

PAR.A PM 4418
084-352-25
56406 sf

PAR.1 PM 4724
084-352-27
59270 sf

PAR.A PM 2848
084-352-21
54598 sf

PAR.B PM 4418
084-352-26
52614 sf

PAR.1 PM 4724 Annex.TM 4720
084-352-02
2.577 ac.

PAR.B PM 2848
084-352-22
54598 sf

ACCESS EASEMENT PER DOC. 3503327

PAR.1 PM 4724 Annex.TM 4720
084-352-04
2.509 ac.

PAR.2 PM 4724 Annex.TM 4720
084-352-13
54598 sf

084-352-28
49712 sf

084-60