

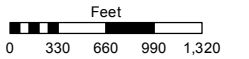
SEC. 5, 6, 7, 8 & 9 AND POR. OF SEC. 4 & 10 T18N - R19E POR. OF SEC. 32 T19N - R19E

Assessor's Map Number

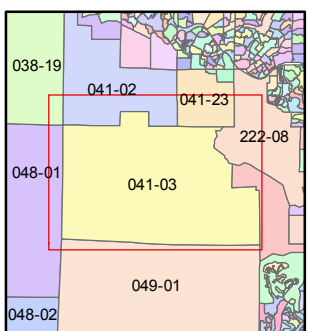
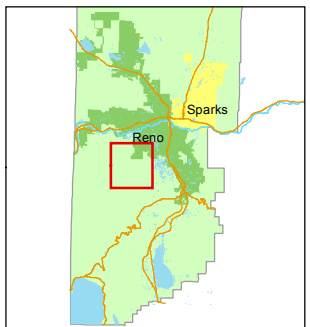
041-03

STATE OF NEVADA
WASHOE COUNTY
ASSESSOR'S OFFICE
Michael E. Clark, Assessor

1001 East Ninth Street
Building D
Reno, Nevada 89512
(775) 328-2231



1 inch = 1,320 feet



created by: CFB 08/07/2015

last updated: _____

area previously shown on map(s)

NOTE: This map was prepared for the use of the Washoe County Assessor for assessment and illustrative purposes only. It does not represent a survey of the premises. No liability is assumed as to the sufficiency or accuracy of the data delineated herein.

