

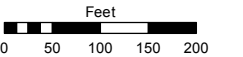
PORTION OF SE ¼ SECTION 11 & SW ¼ SECTION 12
T18N - R19E

Assessor's Map Number

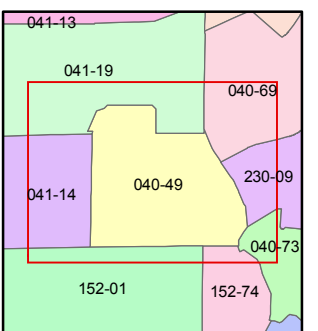
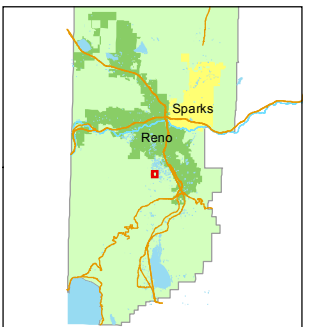
040-49

STATE OF NEVADA
WASHOE COUNTY
ASSESSOR'S OFFICE
Joshua G. Wilson, Assessor

1001 East Ninth Street
Building D
Reno, Nevada 89512
(775) 328-2231



1 inch = 200 feet



created by: KSB 11/28/2012

last updated: _____

area previously shown on map(s) _____

NOTE: This map was prepared for the use of the Washoe County Assessor for assessment and illustrative purposes only. It does not represent a survey of the premises. No liability is assumed as to the sufficiency or accuracy of the data delineated hereon.

**(#1068)
SOUTHWEST
ESTATES
UNIT NO. 2**

**(#1369)
SOUTHWEST
ESTATES
UNIT NO. 3**

**(#1036)
SOUTHWEST
ESTATES
UNIT NO. 1**

