(#213)
PRATER ADDITION TO SPARKS
A POR. OF THE SE 1/4 OF SEC. 5
T19N - R20E

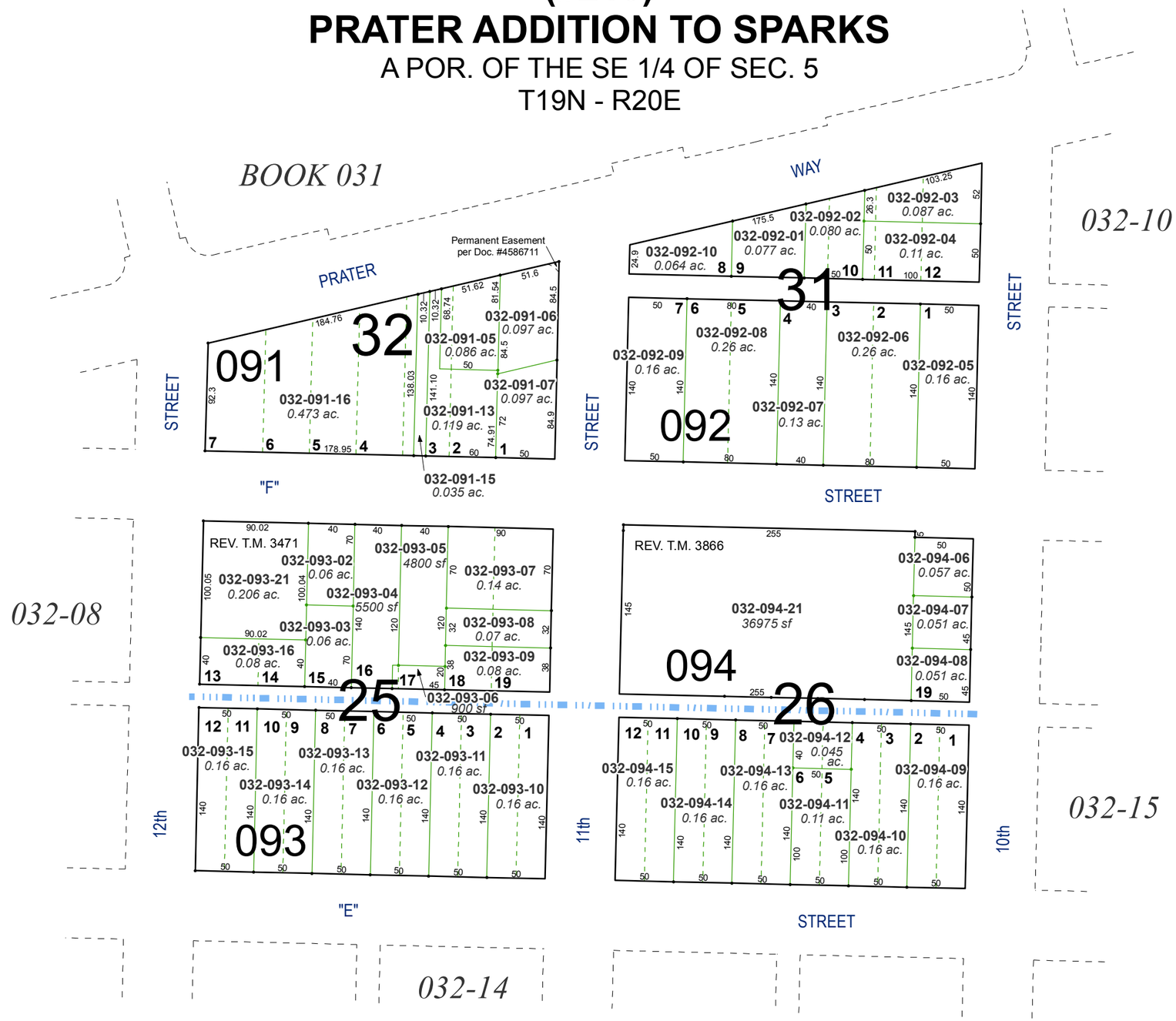

(#106)
ROBISON'S ADDITION

Assessor's Map Number

032-09

STATE OF NEVADA
WASHOE COUNTY
ASSESSOR'S OFFICE
Michael E. Clark, Assessor

1001 East Ninth Street
Building D
Reno, Nevada 89512
(775) 328-2231

Feet
0 25 50 75 100

1 inch = 100 feet

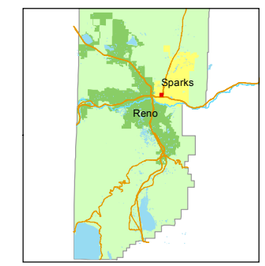

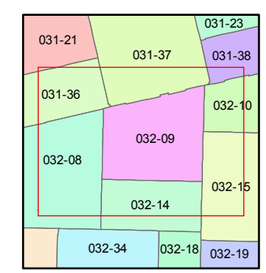

created by: NLH 5/10/2010

last updated: KSB 7/15/16

area previously shown on map(s)

NOTE: This map was prepared for the use of the Washoe County Assessor for assessment and illustrative purposes only. It does not represent a survey of the premises. No liability is assumed as to the sufficiency or accuracy of the data delineated hereon.