

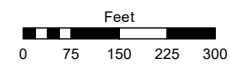
PORTIONS OF THE NE ¼ OF SEC. 7
AND THE NW ¼ OF SEC. 8
T19N - R20E

Assessor's Map Number

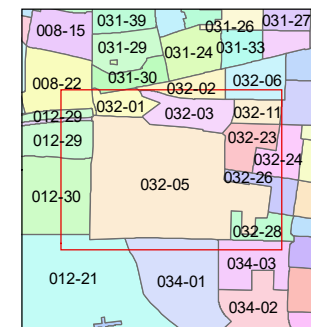
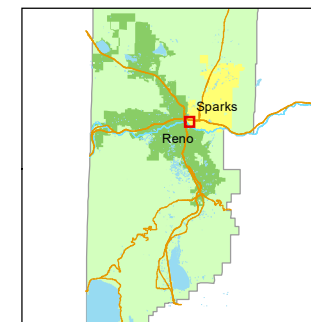
032-05

STATE OF NEVADA
WASHOE COUNTY
ASSESSOR'S OFFICE

1001 East Ninth Street, Building D
Reno, Nevada 89512
(775) 328-2231



1 inch = 300 feet



created by: NLH 8/06/2010

updated: SR 12/27/17 KSB 4/09/20

JRA 7/29/21

area previously shown on map(s):

032-26

NOTE: This map was prepared for the use of the Washoe County Assessor for assessment and illustrative purposes only. It does not represent a survey of the premises. No liability is assumed as to the sufficiency or accuracy of the data delineated hereon.

