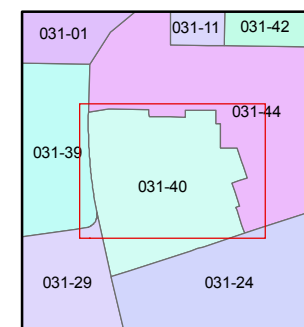
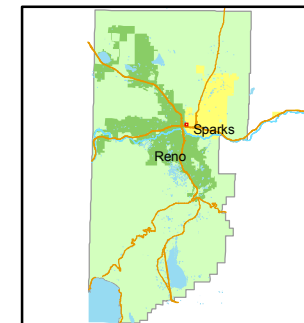


1 inch = 50 feet



created by: NLH 4/27/2010

last updated: \_\_\_\_\_

area previously shown on map(s) \_\_\_\_\_

NOTE: This map was prepared for the use of the Washoe County Assessor for assessment and illustrative purposes only. It does not represent a survey of the premises. No liability is assumed as to the sufficiency or accuracy of the data delineated hereon.

# (#1811) AMENDED IRONHORSE VILLAGE UNIT ONE A CONDOMINIUM

A POR. OF THE NE 1/4  
OF THE SE 1/4 OF SEC. 6,  
T19N - R20E

EL RANCHO  
DRIVE

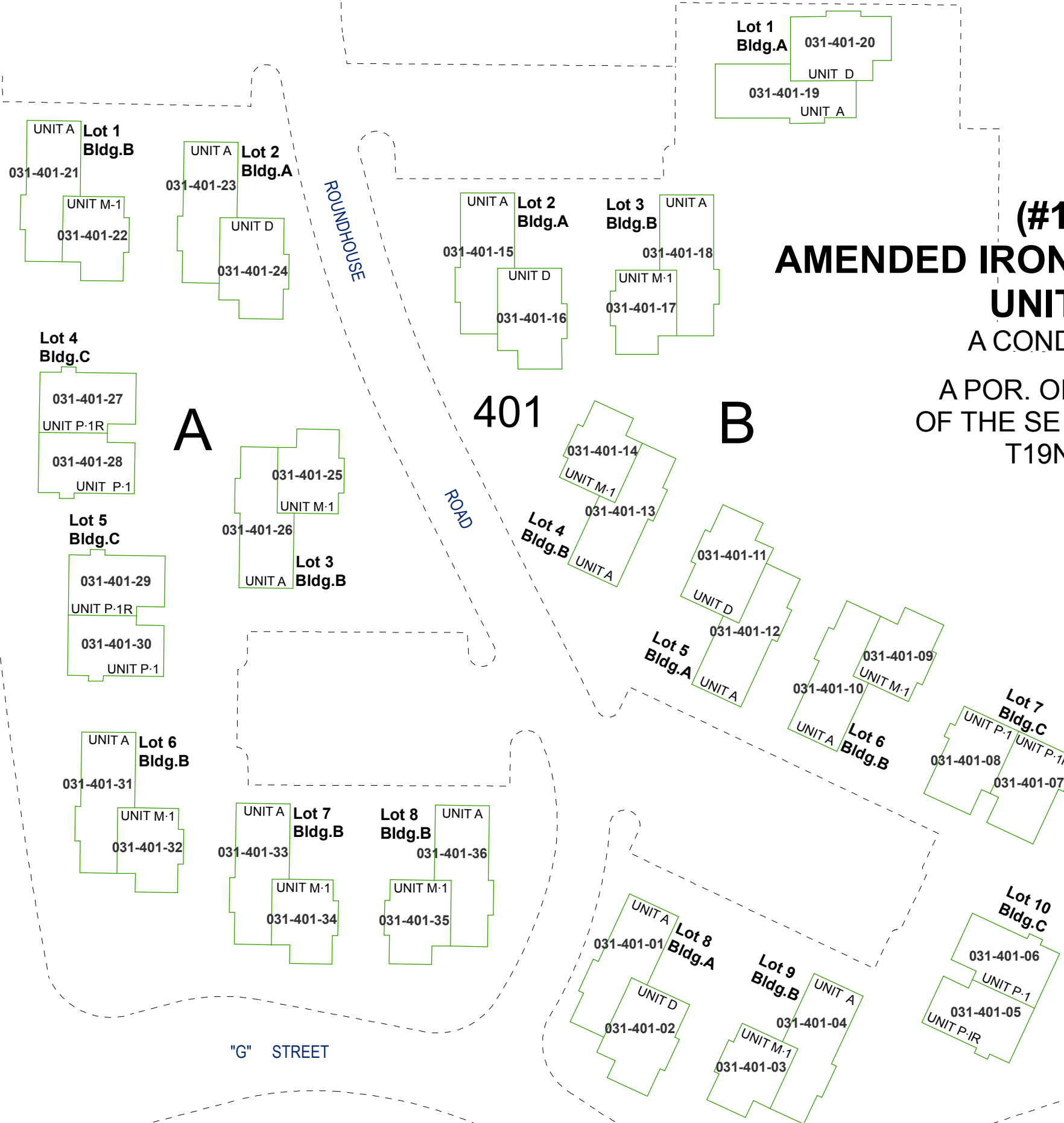
ROUNDHOUSE  
ROAD

**A**

**401**

**B**

"G" STREET



FIRST FLOOR UNITS

NOTES:  
- SEE PG. 031-40 FOR  
COMMON AREA PARCEL  
AND UNIT DETAILS  
- SEE PG. 031-40-S2 FOR  
SECOND FLOOR UNITS