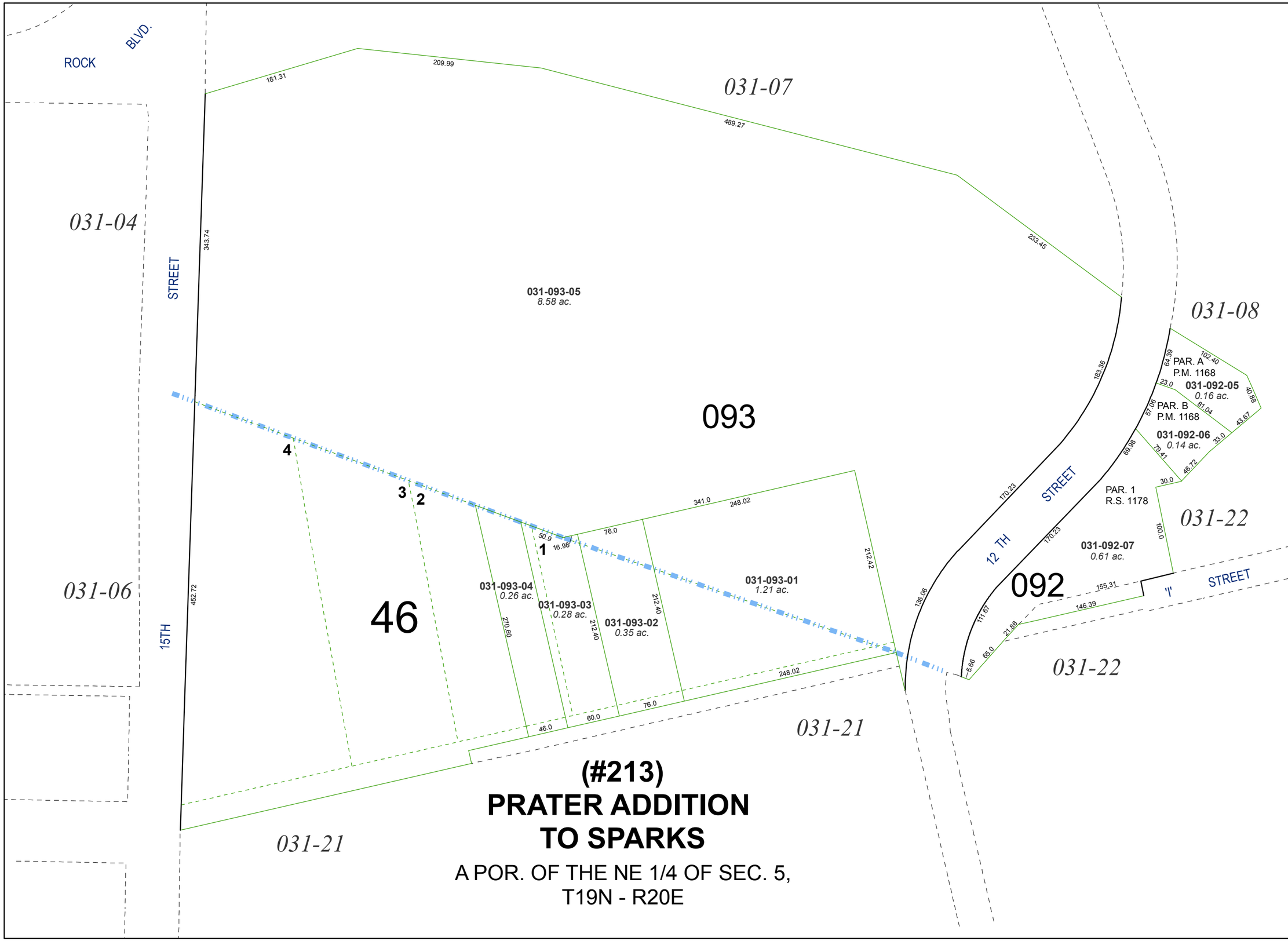

(#213)
PRATER ADDITION TO SPARKS

A POR. OF THE NE 1/4 OF SEC. 5,
T19N - R20E

Assessor's Map Number

031-09

STATE OF NEVADA

WASHOE COUNTY
ASSESSOR'S OFFICE
Joshua G. Wilson, Assessor

1001 East Ninth Street
Building D
Reno, Nevada 89512
(775) 328-2231

Feet
0 12.525 50 75 100
1 inch = 100 feet

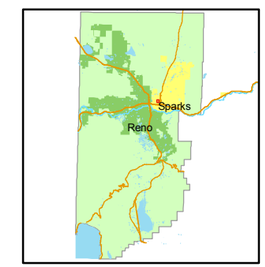

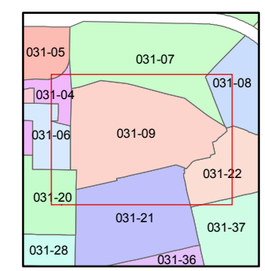

created by: NLH 3/18/2010

last updated:

area previously shown on map(s)

NOTE: This map was prepared for the use of the Washoe County Assessor for assessment and illustrative purposes only. It does not represent a survey of the premises. No liability is assumed as to the sufficiency or accuracy of the data delineated hereon.