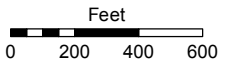
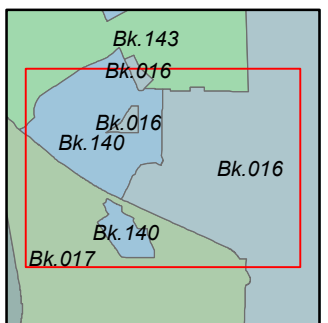
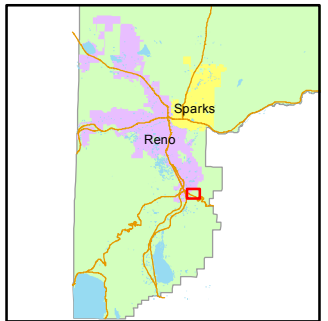


STATE OF NEVADA
WASHOE COUNTY
ASSESSOR'S OFFICE
Joshua G. Wilson, Assessor

1001 East Ninth Street
Building D
Reno, Nevada 89512
(775) 328-2231



1 inch = 600 feet



created by: TWT 9/29/2014

last updated: _____

NOTE: This map was prepared for the use of the Washoe County Assessor for assessment and illustrative purposes only. It does not represent a survey of the premises. No liability is assumed as to the sufficiency or accuracy of the data delineated hereon.

BOOK 143

BOOK 140

BOOK 140

BOOK 17

T18N - R20E

INDEX PAGE 01

21 22
28 27

22 23
27 26

28 27
33 34

27 26
34 35

60

46

87

59

47

58

48

49

ALGONQUIN DR

KEWANNA TRAIL

COCHISE DR

VIRGINIA FOOTHILLS DR

LONE EAGLE CT

RANCHO VERDE DR

STANDING ROCK CT

WESTERN SKIES DR

WHISPERWOOD DR

SHELTER CT

RIM ROCK DR

SIOUX TRAIL

SITTING BULL CR

CHAMY DR

RANCHEROS DR

MINNETONKA CR

FOURON TRAIL

KENNETH WY

TAPADERO TRAIL

SHADON HILLS DR

HIGH CHAPARRAL DR

SEMINOLE TRAIL

GERONIMO TRAIL

CHEROKEE TRAIL

RIM ROCK DR

VIRGINIA FOOTHILLS DR

STATE ROUTE 341

TOLL RD

KVETT LN

STATE ROUTE 341
(GEIGER GRADE)