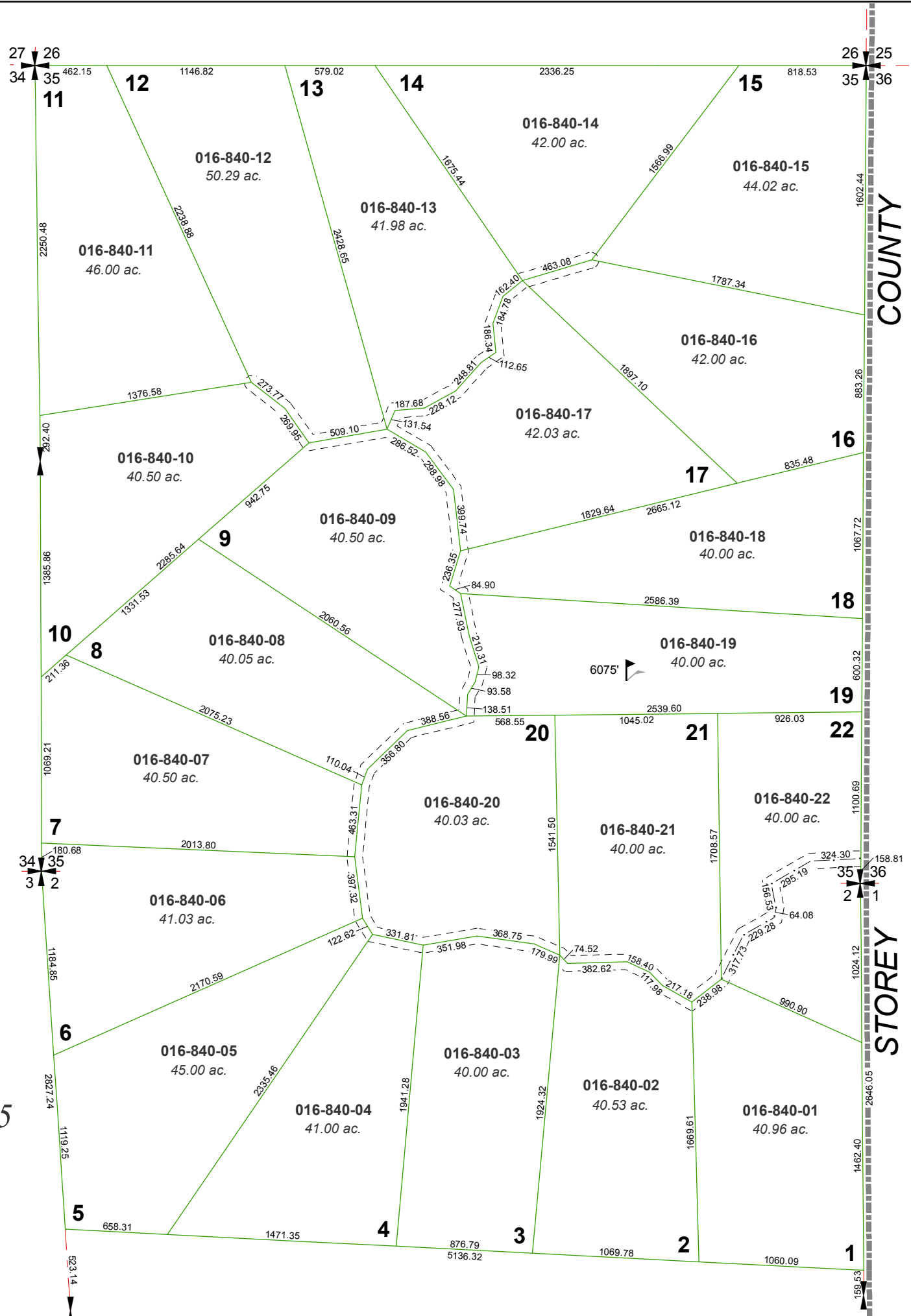


# DIVISION OF LAND MAP #44 SUNNY HILLS RANCHOS UNIT 3

DOCUMENT # 601870

SEC. 35, T19N - R20E  
& POR. OF NORTH 1/2 OF SEC. 2  
T18N - R20E

016-35

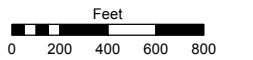


Assessor's Map Number

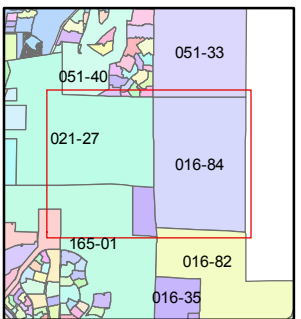
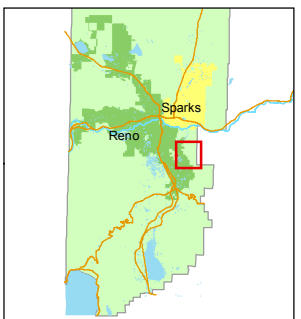
**016-84**

STATE OF NEVADA  
**WASHOE COUNTY**  
ASSESSOR'S OFFICE  
Joshua G. Wilson, Assessor

1001 East Ninth Street  
Building D  
Reno, Nevada 89512  
(775) 328-2231



1 inch = 800 feet



created by: TWT 4/2/2014

last updated: \_\_\_\_\_

area previously shown on map(s) \_\_\_\_\_

NOTE: This map was prepared for the use of the Washoe County Assessor for assessment and illustrative purposes only. It does not represent a survey of the premises. No liability is assumed as to the sufficiency or accuracy of the data delineated herein.