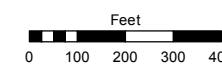
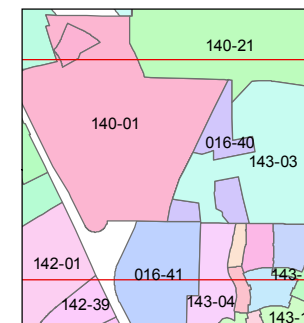
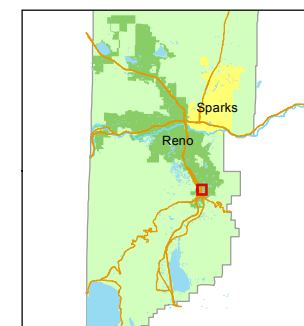


STATE OF NEVADA
WASHOE COUNTY
ASSESSOR'S OFFICE

1001 East Ninth Street, Building D
Reno, Nevada 89512
(775) 328-2231



1 inch = 400 feet



created by: CFB 12/30/2010

updated: NLH 7/19/11 JKF 3/21/19

area previously shown on map(s):

NOTE: This map was prepared for the use of the Washoe County Assessor for assessment and illustrative purposes only. It does not represent a survey of the premises. No liability is assumed as to the sufficiency or accuracy of the data delineated hereon.

PORTION OF SECTIONS 16, 20 AND 21
T18N - R20E

17 16
20 21

OLD VIRGINIA STREET

I-580 / U. S. HWY. 395

SAGE HILL ROAD

SOUTH VIRGINIA ST

STEAMBOAT CREEK

Annex. T.M. 4973

016-400-68
12.617 ac.

Annex. T.M. 4973
PAR. 1
P.M. 2549

016-400-72
5.000 ac.

Annex. T.M. 4973
PAR. 2
P.M. 2549

016-400-73
5.000 ac.

Annex. T.M. 4973
PAR. 3
P.M. 2549

016-400-74
5.000 ac.

Annex. T.M. 4973

016-400-69
5.286 ac.

S 1/4 COR.
SEC.21

N01-19-28E
2609.05'