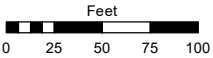


(#301) SIERRA MEADOWS SUBDIVISION

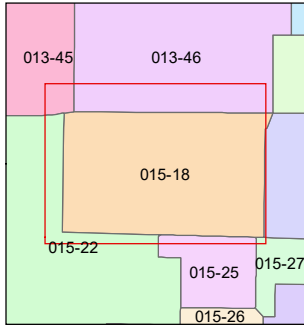
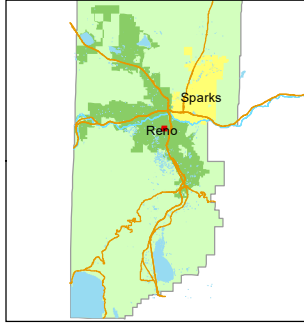
PORTION OF THE NE 1/4 OF SECTION 24 T19N - R19E

Assessor's Map Number
015-18

STATE OF NEVADA
WASHOE COUNTY
ASSESSOR'S OFFICE
1001 East Ninth Street, Building D
Reno, Nevada 89512
(775) 328-2231



1 inch = 100 feet



created by: TWT 03/04/2014

updated: SR 11/30/20

area previously shown on map(s): _____

NOTE: This map was prepared for the use of the Washoe County Assessor for assessment and illustrative purposes only. It does not represent a survey of the premises. No liability is assumed as to the sufficiency or accuracy of the data delineated hereon.

