(#130)
VICTORIA PARK TRACT
PORTION OF SW¼ SECTION 13
T19N - R19E

(#113)
SIERRA VISTA TRACT

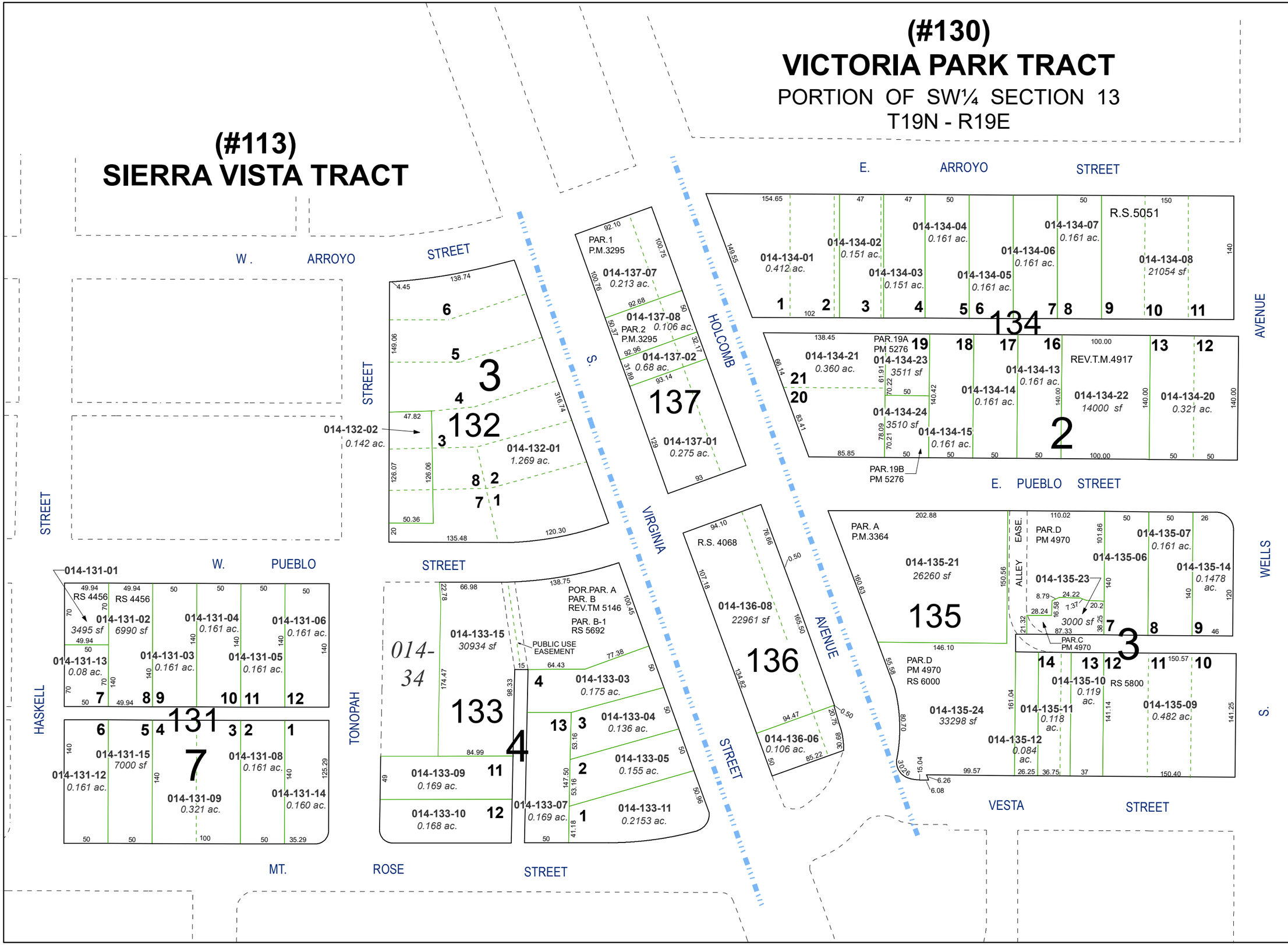

Assessor's Map Number

014-13

STATE OF NEVADA
WASHOE COUNTY
ASSESSOR'S OFFICE
1001 East Ninth Street, Building D
Reno, Nevada 89512
(775) 328-2231

Feet
0 25 50 75 100

1 inch = 100 feet

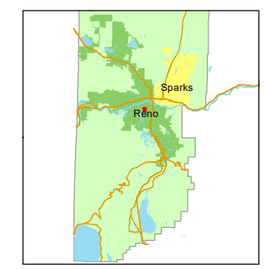

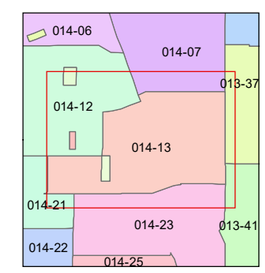

created by: CFB 06/03/2009

updated: EMG 04/07/16 SR 03/15/17

SR 10/13/21

area previously shown on map(s):

NOTE: This map was prepared for the use of the Washoe County Assessor for assessment and illustrative purposes only. It does not represent a survey of the premises. No liability is assumed as to the sufficiency or accuracy of the data delineated hereon.