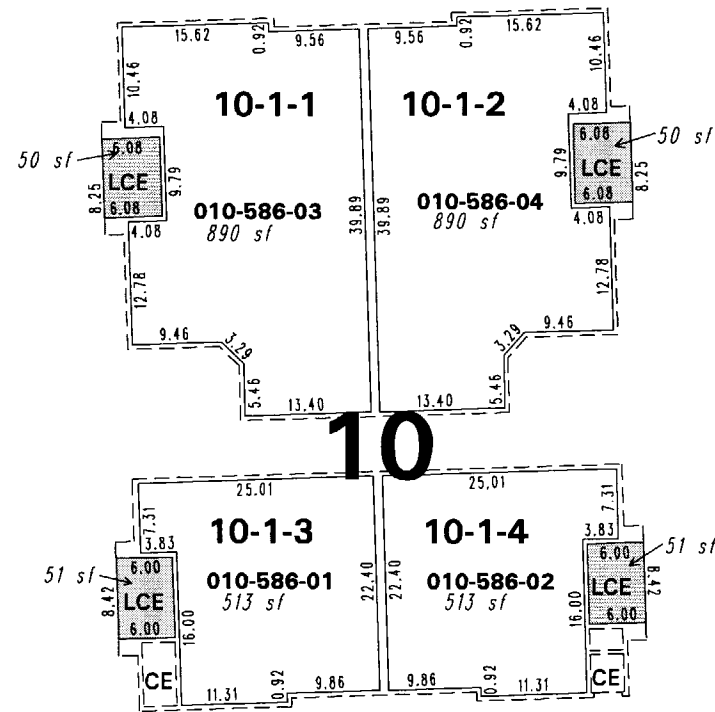


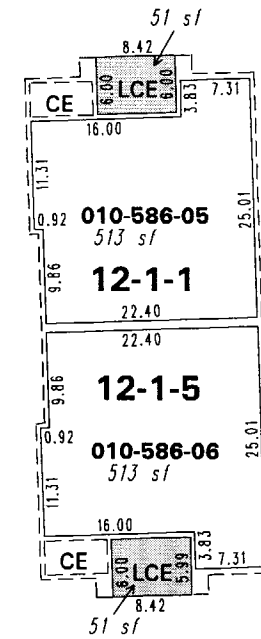
(#4698)  
**THE VILLAGE AT IDLEWILD PARK**  
PORTION OF THE NE 1/4 SECTION 15  
T19N - R19E  
ground floor units

010-58

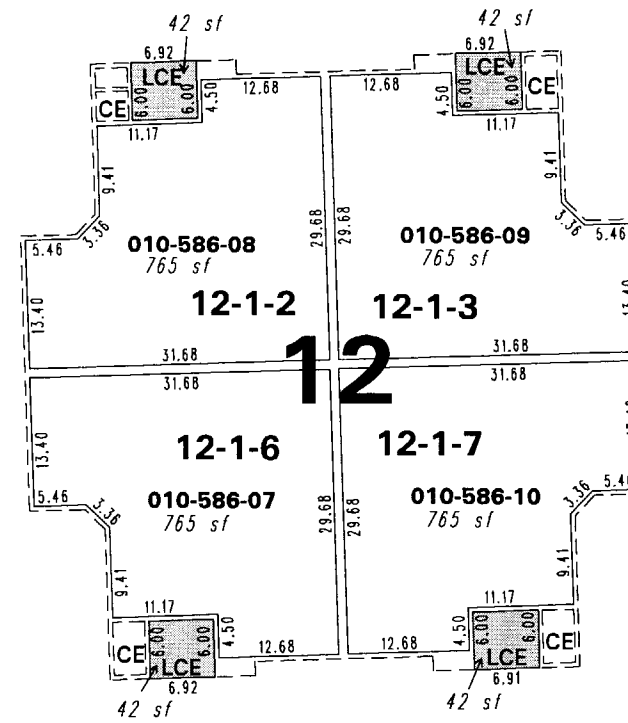


**10**

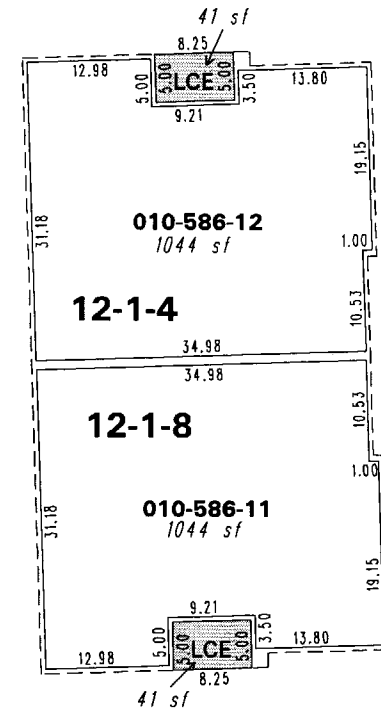
**586**



**12**



010-05



**LEGEND**

CE Common Element  
LCE Limited Common Element

**2** Building Number

**UNIT 2-1-8**

BUILDING FLOOR UNIT  
NUMBER NUMBER NUMBER

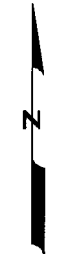
NOTE: This map is prepared for the use of the Washoe County Assessor for assessment and illustrative purposes only. It does not represent a survey of the premises. No liability is assumed as to the sufficiency or the accuracy of the data delineated hereon.

Office of Washoe County Assessor, Nevada - Robert W. McGowan

This area previously shown on 010-05

NOTE: Areas of parcels which are less than 2 acres are shown in square feet.

Drawn by CFB 10/6/2006  
 Revised \_\_\_\_\_



1" = 20'

