

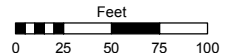
**(#2475)
WEST PLUMB LANE ESTATES
UNIT NO. 4**

PORTION OF THE SOUTH 1/2 OF SECTION 21
T19N - R19E

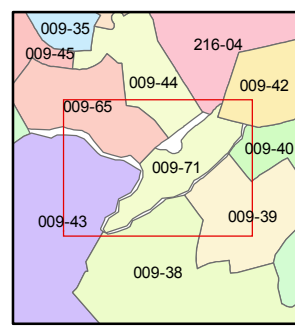
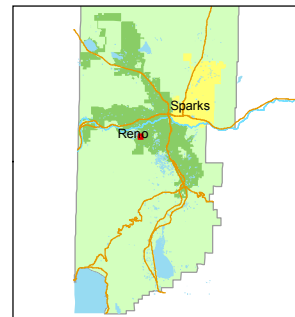
Assessor's Map Number
009-71

STATE OF NEVADA
WASHOE COUNTY
ASSESSOR'S OFFICE
Joshua G. Wilson, Assessor

1001 East Ninth Street
Building D
Reno, Nevada 89512
(775) 328-2231



1 inch = 100 feet



created by: TWT 12/11/2012

last updated: _____

area previously shown on map(s)
009-25

NOTE: This map was prepared for the use of the Washoe County Assessor for assessment and illustrative purposes only. It does not represent a survey of the premises. No liability is assumed as to the sufficiency or accuracy of the data delineated hereon.