

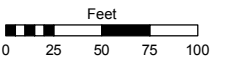
(#2433) MAYBERRY MEADOWS UNIT TWO

Assessor's Map Number

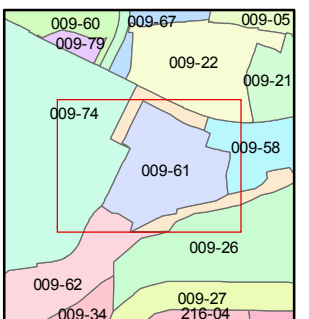
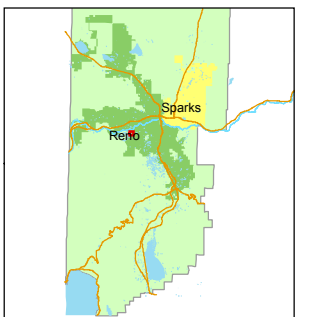
009-61

STATE OF NEVADA
WASHOE COUNTY
ASSESSOR'S OFFICE
Joshua G. Wilson, Assessor

1001 East Ninth Street
Building D
Reno, Nevada 89512
(775) 328-2231



1 inch = 100 feet



created by: TWT 2/22/2013

last updated: _____

area previously shown on map(s) _____

NOTE: This map was prepared for the use of the Washoe County Assessor for assessment and illustrative purposes only. It does not represent a survey of the premises. No liability is assumed as to the sufficiency or accuracy of the data delineated herein.

(#2511) MAYBERRY MEADOWS UNIT THREE

COMMON AREAS
PARCELED ON PG. 85

