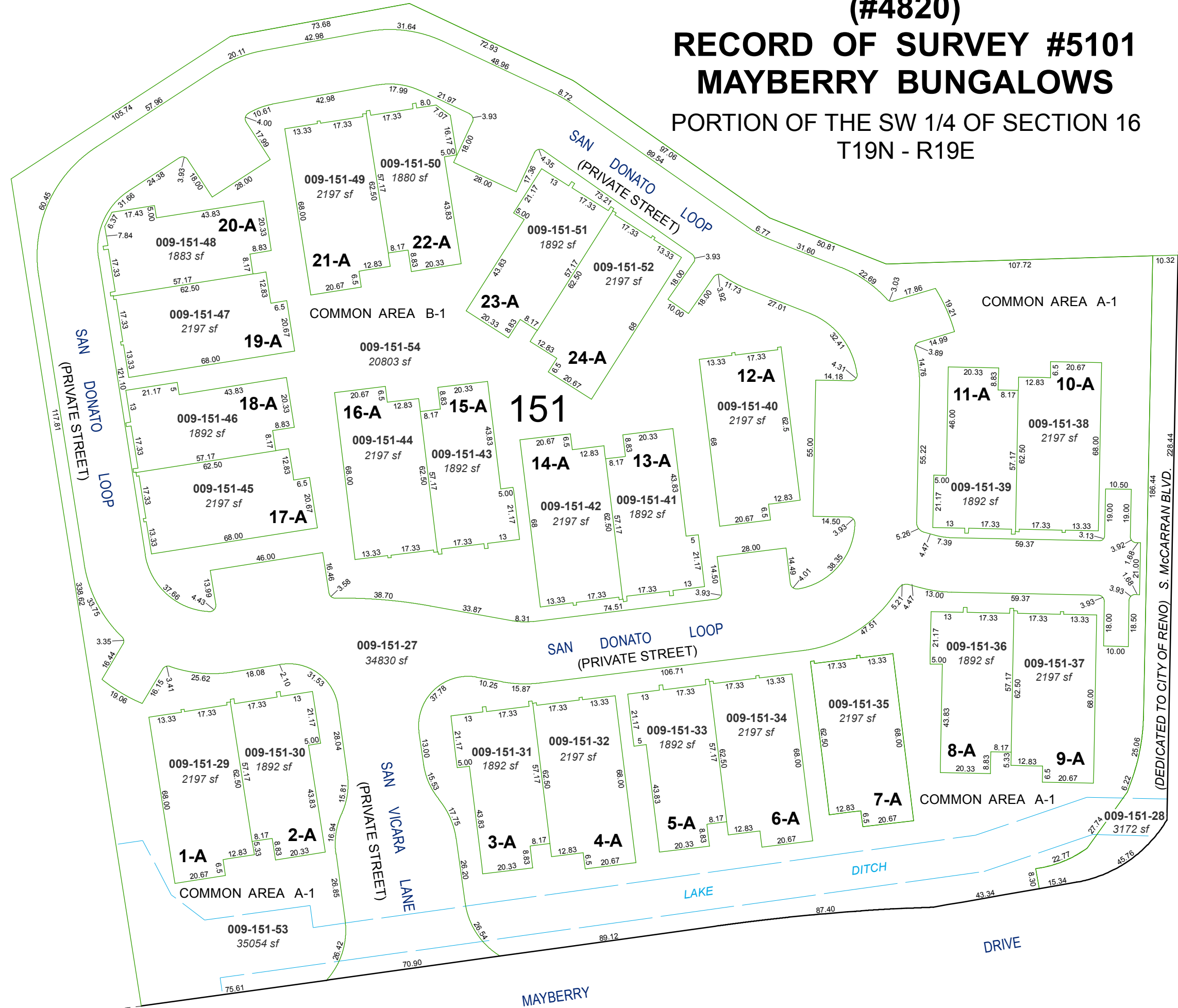


(#4820)
RECORD OF SURVEY #5101
MAYBERRY BUNGALOWS
 PORTION OF THE SW 1/4 OF SECTION 16
 T19N - R19E

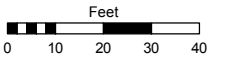


Assessor's Map Number

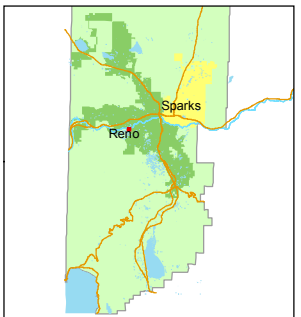
009-15

STATE OF NEVADA
WASHOE COUNTY
ASSESSOR'S OFFICE
 Joshua G. Wilson, Assessor

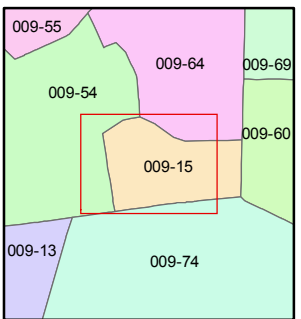
1001 East Ninth Street
 Building D
 Reno, Nevada 89512
 (775) 328-2231



1 inch = 40 feet



BOULEVARD
McCARRAN
SOUTH



created by: TWT 11/1/2012

last updated: _____

area previously shown on map(s) _____

NOTE: This map was prepared for the use of the Washoe County Assessor for assessment and illustrative purposes only. It does not represent a survey of the premises. No liability is assumed as to the sufficiency or accuracy of the data delineated hereon.