

BOOK 39

(#357)

HIGHLAND PARK SUBDIVISION


PORTIONS OF THE SW 1/4 OF SEC. 17 &
THE NW 1/4 OF SEC. 20, T19N - R19E

Assessor's Map Number

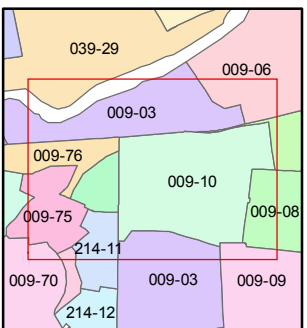
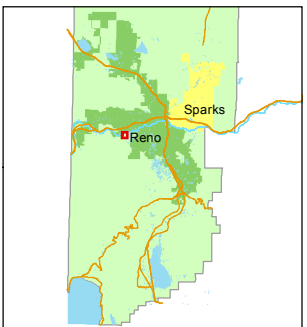
009-10

STATE OF NEVADA
WASHOE COUNTY
ASSESSOR'S OFFICE
Joshua G. Wilson, Assessor

1001 East Ninth Street
Building D
Reno, Nevada 89512
(775) 328-2231



1 inch = 200 feet



created by: CFB 06/15/2009

last updated: CFB 03/26/2013

area previously shown on map(s)

NOTE: This map was prepared for the use of the Washoe County Assessor for assessment and illustrative purposes only. It does not represent a survey of the premises. No liability is assumed as to the sufficiency or accuracy of the data delineated hereon.

