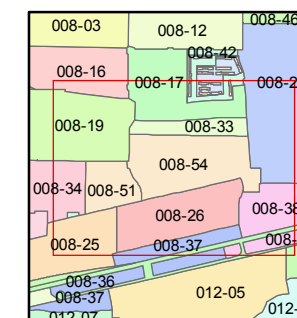
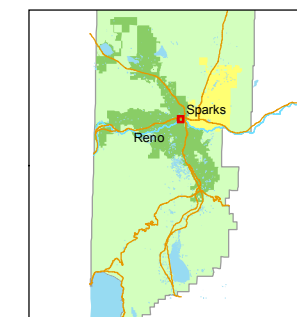


1 inch = 200 feet



created by: TWT 5/6/2014

last updated: _____

area previously shown on map(s)

008-33

NOTE: This map was prepared for the use of the Washoe County Assessor for assessment and illustrative purposes only. It does not represent a survey of the premises. No liability is assumed as to the sufficiency or accuracy of the data delineated hereon.

INTERSTATE

(#1378-79)

80

DOWNTOWN SERVICE CENTER

POR. OF SE 1/4 OF SEC. 1 & NE 1/4 OF SEC. 12
T19N - R19E

SPOKANE STREET


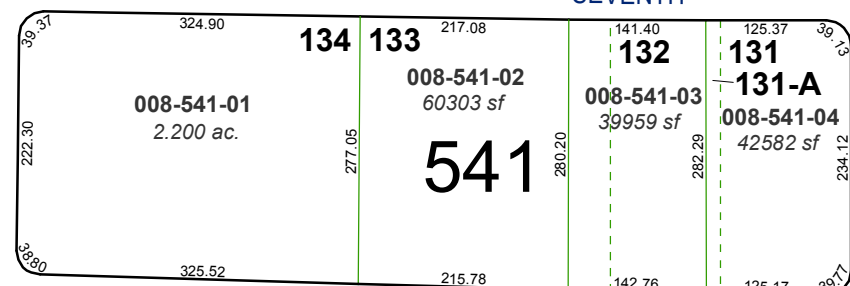
QUINCY STREET

STREET

EAST

SEVENTH STREET

STREET

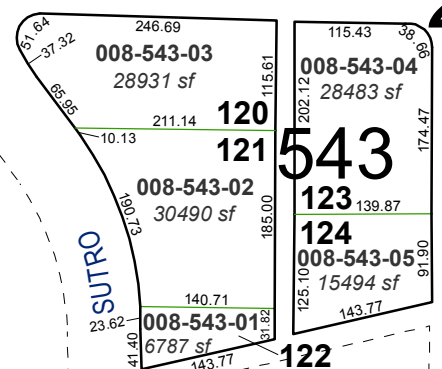


DRIVE
LINE

EAST

20

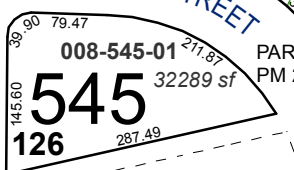
SIXTH STREET



TOANO STREET

544

MONTELLO STREET



FOURTH STREET

EAST

STREET