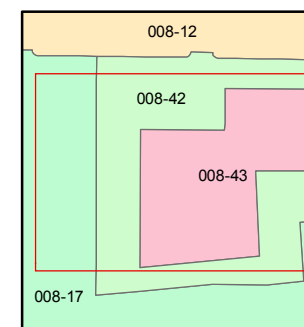
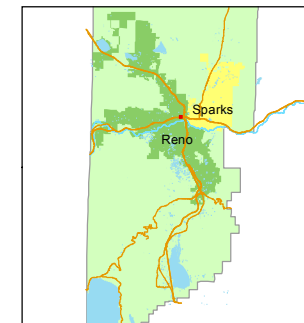


1 inch = 50 feet



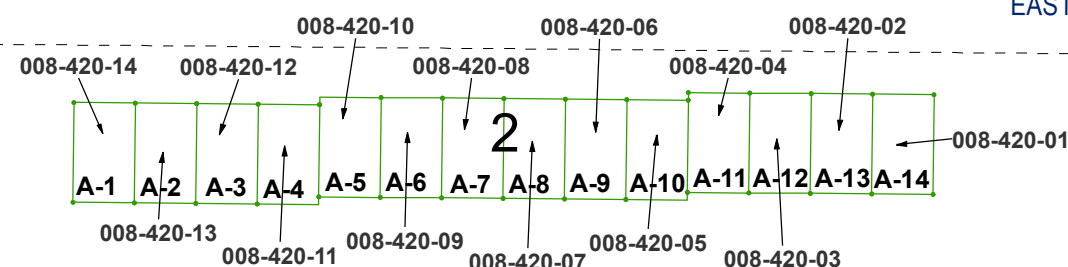
created by: CFB 05/01/2014

last updated: _____

area previously shown on map(s)

NOTE: This map was prepared for the use of the Washoe County Assessor for assessment and illustrative purposes only. It does not represent a survey of the premises. No liability is assumed as to the sufficiency or accuracy of the data delineated hereon.

EAST NINTH STREET



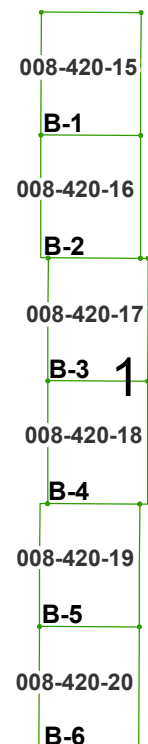
(#1993)

PARK TERRACE UNIT ONE
A PLANNED UNIT CONDOMINIUM PROJECT

POR. OF SE 1/4 SECTION 1, T19N - R19E

GROUND FLOOR UNITS

4 = BUILDING NUMBER



(#2089)
AMENDED PLAT
PARK TERRACE
UNIT ONE

