(#4254)
AMENDED PLAT
OF A PORTION OF
SILVER TERRACE SUBDIVISION
PORTION OF THE NW ¼ OF SECTION 16
T20N - R19E

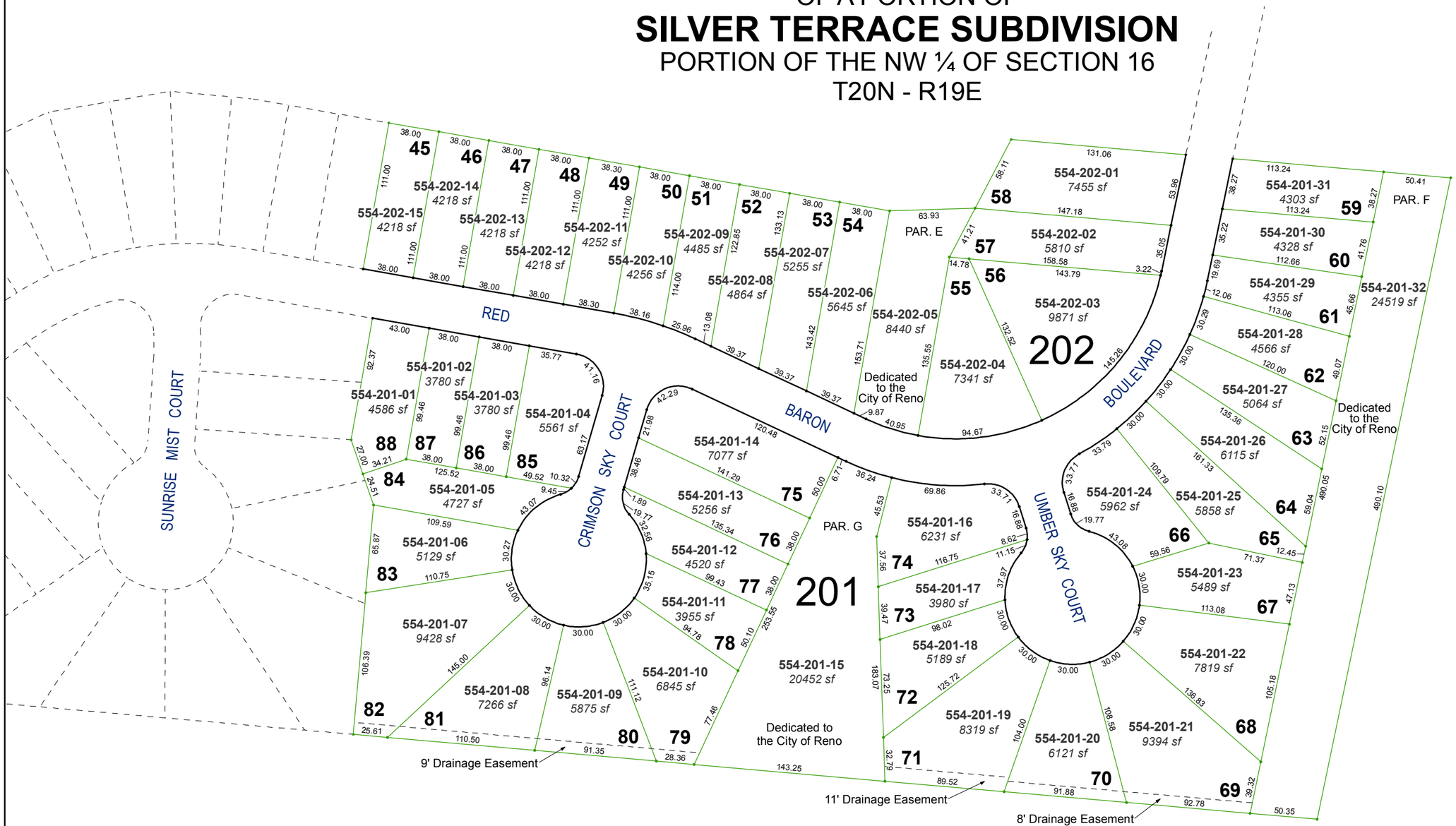

Assessor's Map Number

554-20

STATE OF NEVADA
WASHOE COUNTY
ASSESSOR'S OFFICE
Michael E. Clark, Assessor

1001 East Ninth Street
Building D
Reno, Nevada 89512
(775) 328-2231

Feet
0 20 40 60 80

1 inch = 80 feet

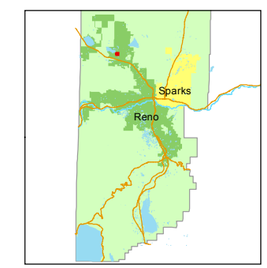

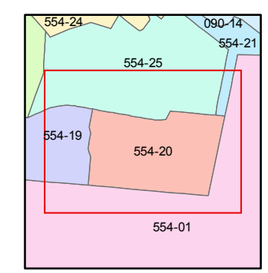

created by: EMG 1/27/2015

last updated:

area previously shown on map(s)

090-07, 090-08

NOTE: This map was prepared for the use of the Washoe County Assessor for assessment and illustrative purposes only. It does not represent a survey of the premises. No liability is assumed as to the sufficiency or accuracy of the data delineated hereon.