(#4112)
SILVER SHORES UNIT 34

PORTION OF THE NW ¼ SECTION 6
T20N - R19E

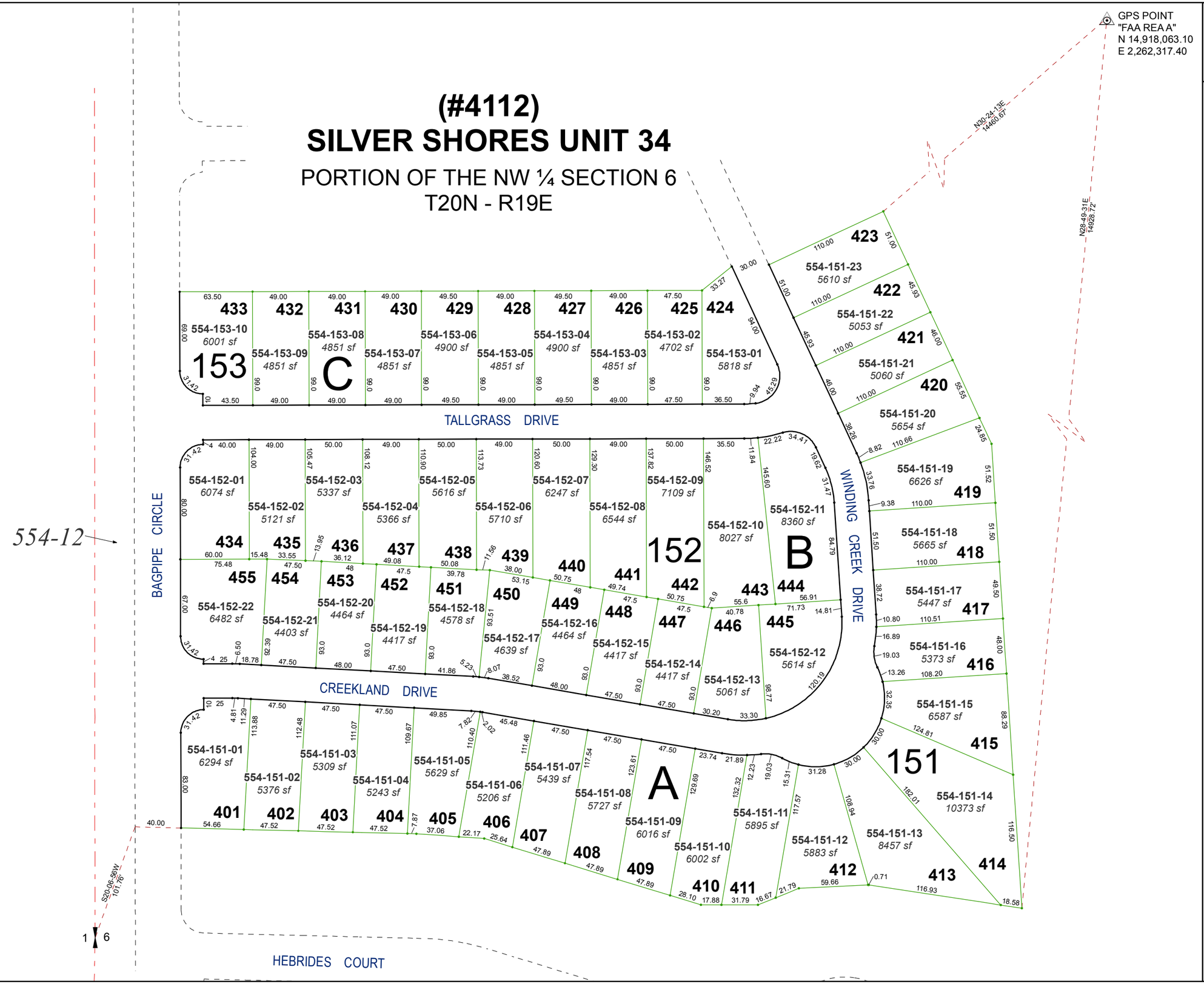

Assessor's Map Number

554-15

STATE OF NEVADA

WASHOE COUNTY

ASSESSOR'S OFFICE

Michael E. Clark, Assessor

1001 East Ninth Street
Building D
Reno, Nevada 89512
(775) 328-2231

Feet
0 20 40 60 80

1 inch = 80 feet

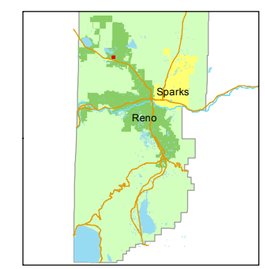

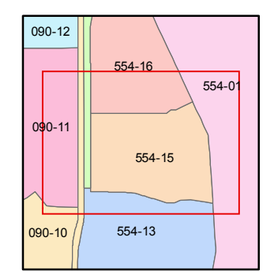

created by: EMG 1/27/2015

last updated:

area previously shown on map(s)

554-12

NOTE: This map was prepared for the use of the Washoe County Assessor for assessment and illustrative purposes only. It does not represent a survey of the premises. No liability is assumed as to the sufficiency or accuracy of the data delineated hereon.