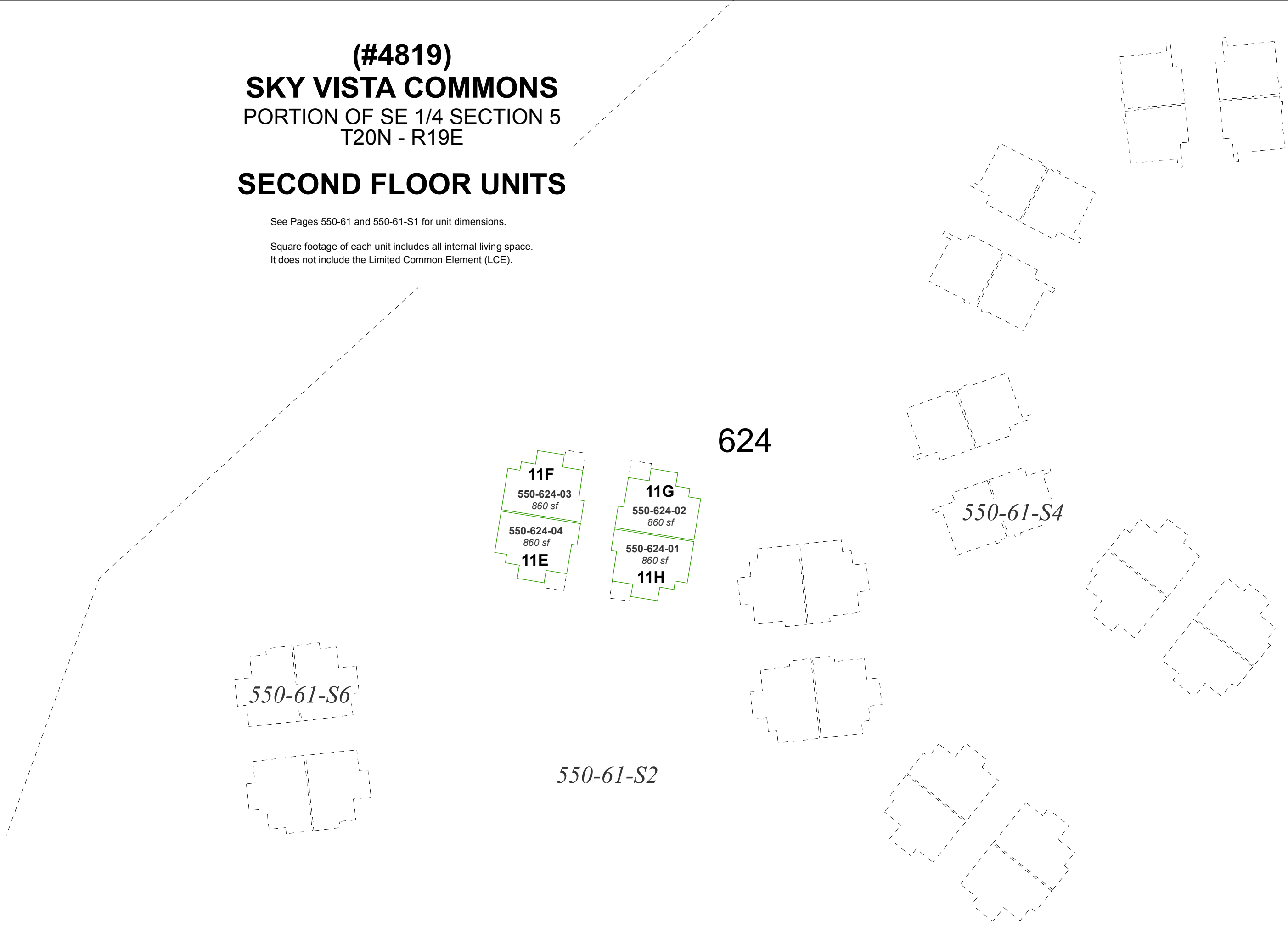


**(#4819)**  
**SKY VISTA COMMONS**  
 PORTION OF SE 1/4 SECTION 5  
 T20N - R19E

**SECOND FLOOR UNITS**

See Pages 550-61 and 550-61-S1 for unit dimensions.

Square footage of each unit includes all internal living space.  
 It does not include the Limited Common Element (LCE).



**11F**  
 550-624-03  
 860 sf  
 550-624-04  
 860 sf  
**11E**

**11G**  
 550-624-02  
 860 sf  
 550-624-01  
 860 sf  
**11H**

624

550-61-S4

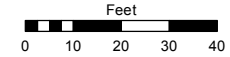
550-61-S6

550-61-S2

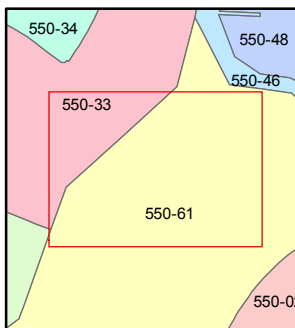
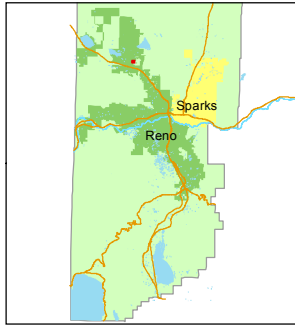
Assessor's Map Number  
**550-62-S4**

STATE OF NEVADA  
**WASHOE COUNTY**  
 ASSESSOR'S OFFICE  
 Michael E. Clark, Assessor

1001 East Ninth Street  
 Building D  
 Reno, Nevada 89512  
 (775) 328-2231



1 inch = 40 feet



created by: KSB 7/13/2015

last updated: \_\_\_\_\_

area previously shown on map(s)  
550-01, 02

NOTE: This map was prepared for the use of the Washoe County Assessor for assessment and illustrative purposes only. It does not represent a survey of the premises. No liability is assumed as to the sufficiency or accuracy of the data delineated hereon.