

(#4556) PIONEER MEADOWS VILLAGE 4A UNIT 1

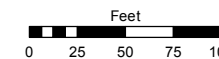
A PLANNED COMMUNITY
PORTION OF NE 1/4 SECTION 11
T20N - R20E

Assessor's Map Number

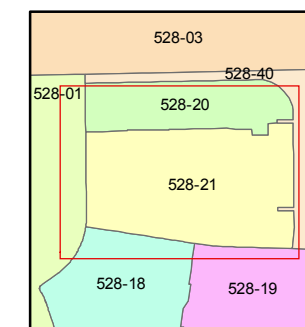
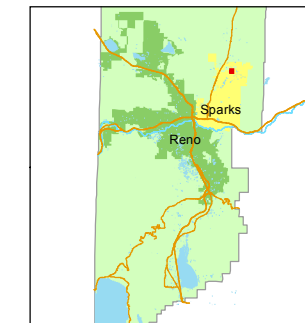
528-21

STATE OF NEVADA
WASHOE COUNTY
ASSESSOR'S OFFICE
Michael E. Clark, Assessor

1001 East Ninth Street
Building D
Reno, Nevada 89512
(775) 328-2231



1 inch = 100 feet



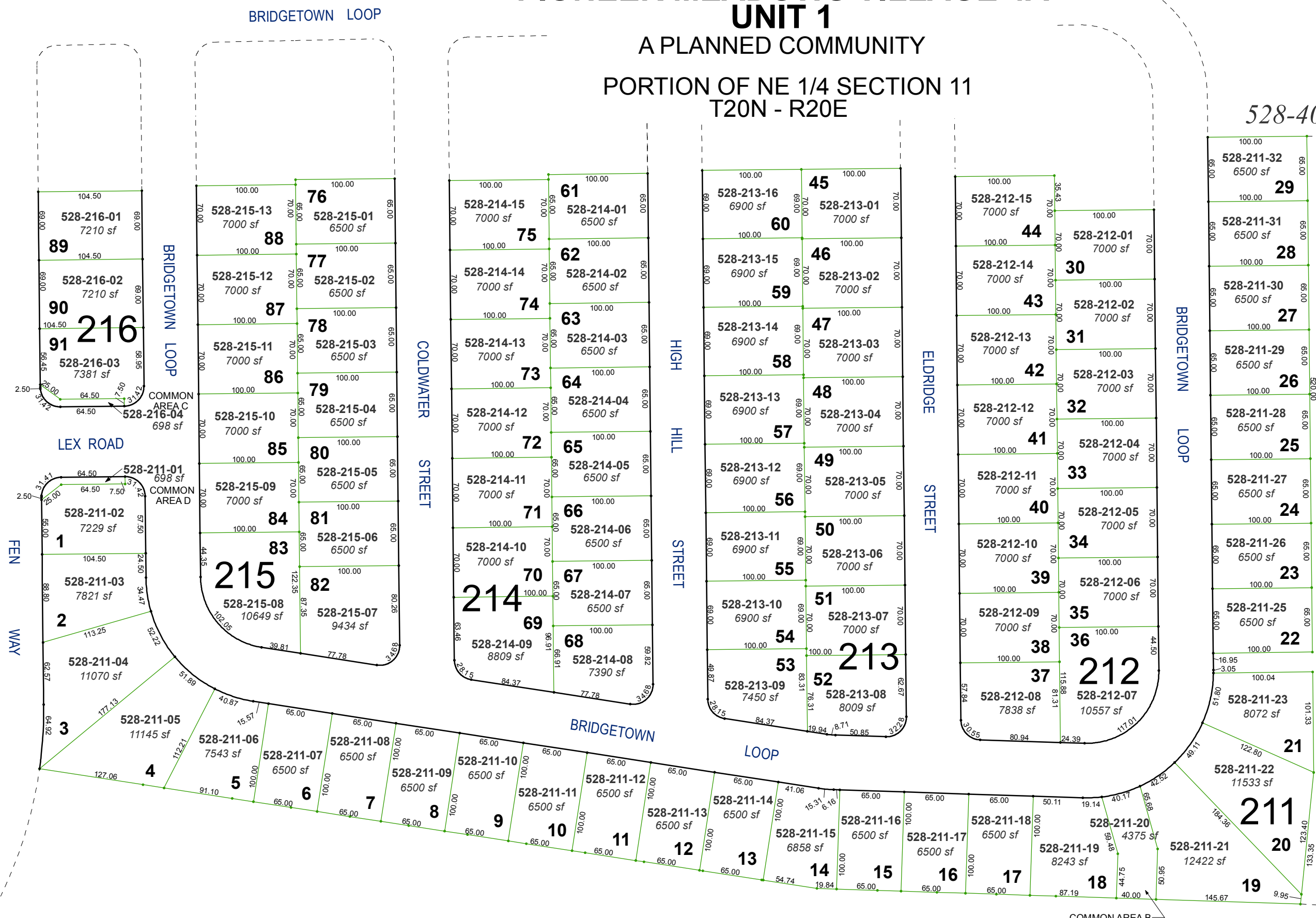
created by: JKF 03/02/2017

last updated: _____

area previously shown on map(s)

528-20

NOTE: This map was prepared for the use of the Washoe County Assessor for assessment and illustrative purposes only. It does not represent a survey of the premises. No liability is assumed as to the sufficiency or accuracy of the data delineated hereon.



528-40

COMMON AREA B