

(#4344)
TIERRA DEL SOL - PHASE 1
 PORTIONS OF THE SE 1/4 OF THE SW 1/4 AND THE
 W 1/2 OF THE SE 1/4 OF SEC. 3
 T20N - R20E

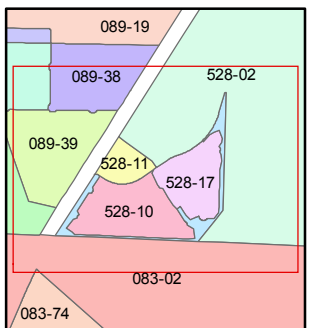
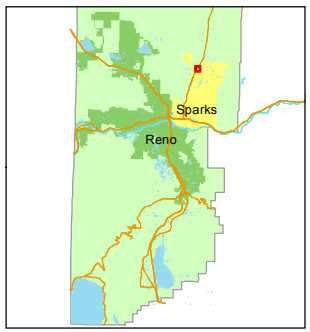
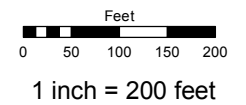


(# 4404)
**TIERRA DEL SOL
 PHASE 2**

Assessor's Map Number
528-09

STATE OF NEVADA
WASHOE COUNTY
 ASSESSOR'S OFFICE
 Michael E. Clark, Assessor

1001 East Ninth Street
 Building D
 Reno, Nevada 89512
 (775) 328-2231



created by: JKF 02/16/2017

last updated: _____

area previously shown on map(s)
528-02

NOTE: This map was prepared for the use of the Washoe County Assessor for assessment and illustrative purposes only. It does not represent a survey of the premises. No liability is assumed as to the sufficiency or accuracy of the data delineated hereon.