

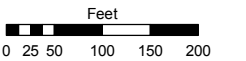
A POR. OF THE S 1/2 OF SEC. 1,  
T20N - R20E

Assessor's Map Number

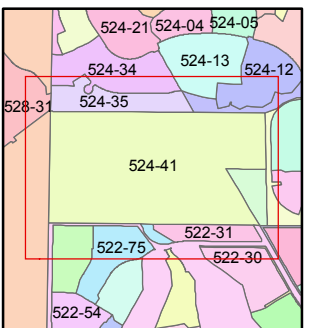
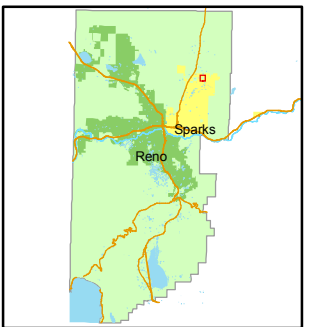
**524-41**

STATE OF NEVADA  
**WASHOE COUNTY**  
ASSESSOR'S OFFICE  
Joshua G. Wilson, Assessor

1001 East Ninth Street  
Building D  
Reno, Nevada 89512  
(775) 328-2231



1 inch = 200 feet



created by: NLH 2/16/2010

last updated: \_\_\_\_\_

area previously shown on map(s)

083-05

NOTE: This map was prepared for the use of the Washoe County Assessor for assessment and illustrative purposes only. It does not represent a survey of the premises. No liability is assumed as to the sufficiency or accuracy of the data delineated hereon.

524-35

524-11

SPARKS CITY LIMITS

WASHOE CO.

524-15

412

524-42

BOOK 522

BOOK 528

411

